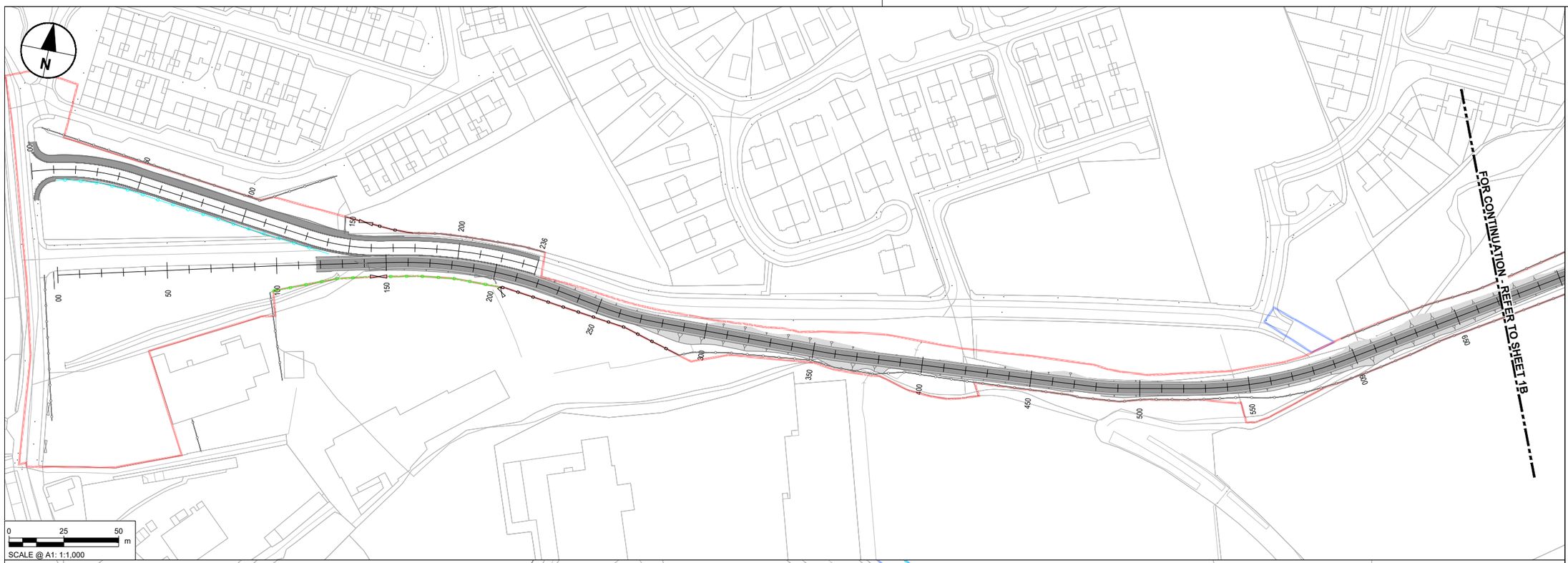

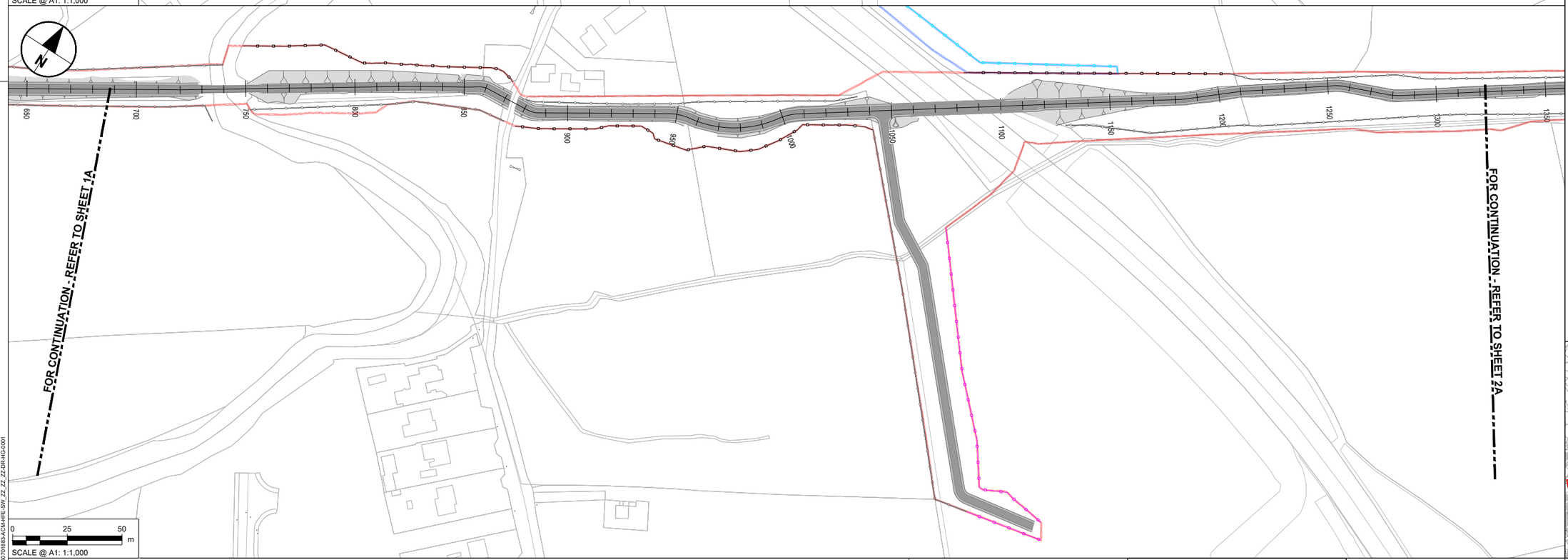

NOTES

1. DO NOT SCALE FROM THIS DRAWING. USE FIGURED DIMENSIONS ONLY. ALL DIMENSIONS ARE IN METRES UNLESS OTHERWISE STATED.
2. ITEMS IN GREY REPRESENT THE EXISTING LAYOUT AND INFRASTRUCTURE UNLESS OTHERWISE STATED.
3. DRAWING IS BASED ON OS MAPPING.
4. EXISTING SURFACE DATA BASED ON MULTIPLE SOURCES;
   - 4.1. LIDAR SURVEY DATA PROVIDED BY TII ON 06/06/2024.
   - 4.2. UAV SURVEY DATA PROVIDED BY IO GEOMATICS ON 21/10/2024.
   - 4.3. TOPO SURVEY DATA PROVIDED BY IO GEOMATICS ON 02/09/2025.
5. COLOURS SHOWN IN THESE DRAWINGS ARE INDICATIVE AND SHOULD NOT BE CONFUSED WITH THOSE OF FINISHED SURFACES.
6. THIS DRAWING IS TO BE READ IN CONJUNCTION WITH ALL OTHER DOCUMENTATION.

KEY

- EXISTING BOUNDARY TO BE RETAINED
- PROPOSED STOCKPROOF FENCE AS PER TII-CC-SCD-304
- PROPOSED PRIVACY FENCE AS PER TII-CC-SCD-307
- PROPOSED TEMPORARY FENCE AS PER TII-CC-SCD-304
- PROPOSED PALADIN FENCE
- PROPOSED TIMBER POST AND RAIL FENCE AS PER TII CC-SCD-301
- PROPOSED FIELD GATE AS PER TII CC-SCD-309
- PROPOSED PEDESTRIAN GATE AS PER TII CC-SCD-312
- EXISTING GATE
- PERMANENT LAND TAKE BOUNDARY
- TEMPORARY LAND TAKE BOUNDARY

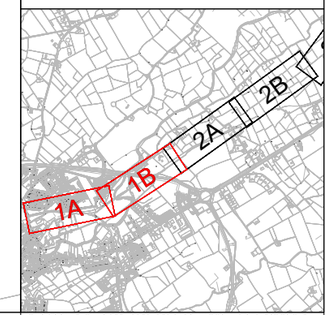

Tionscadal Éireann Project Ireland 2040

Bonneagar Iompair Éireann Transport Infrastructure Ireland

Comhairle Contae Dhún na nGall Donegal County Council

Donegal NRO Oifig Boithre Náisiúnta Dhún na nGall

Greenway

© Copyright Acknowledgements Includes Ordnance Survey Ireland data reproduced under OSi Licence Number 2023/OSi NMA 053. Reproduction infringes Ordnance Survey Ireland and Government of Ireland Copyright.

Plot Date: 16 June 2026, 13:28:51
File Name: C:\Users\60616363\AECOM_DS06_EU\D0172909\60701883-ACM-HFE-SW_ZZ_ZZ_ZZ-DR-HG-0001

Purpose of issue

FOR INFORMATION

	By / Check	Date	Suffix
	IL / DK	03/02/26	P01
For Issue	IL / DK	15/06/26	P02
REVISION DETAILS	By / Check	Date	Suffix

SAFETY, HEALTH AND ENVIRONMENTAL INFORMATION BOX

IT IS ASSUMED THAT ALL WORKS ON THIS DRAWING WILL BE CARRIED OUT BY A COMPETENT CONTRACTOR WORKING, WHERE APPROPRIATE, TO AN APPROPRIATE METHOD STATEMENT.

THIS DRAWING IS TO BE USED ONLY FOR THE PURPOSE OF ISSUE THAT IT WAS ISSUED FOR AND IS SUBJECT TO AMENDMENT.

Roughan & O'Donovan-AECOM Alliance

ROD ROUGHAN & O'DONOVAN
AECOM

AECOM
Adelphi Plaza
Georges Street Upper
Dun Laoghaire
Co. Dublin
Ireland
T +353 (0)1 238 3100
www.aecom.com

Roughan & O'Donovan
Arena House
Arena Road
Sandyford
Dublin 18
Ireland
T +353 (0)1 294 0800
www.rod.ie

Project Title

Barnesmore Gap Greenway

Drawing Title

SERIES 0300
FENCING & BARRIERS
SHEET 1 OF 31

THIS DOCUMENT HAS BEEN PREPARED PURSUANT TO AND SUBJECT TO THE TERMS OF ROD-AECOM'S APPOINTMENT BY ITS CLIENT. ROD-AECOM ACCEPTS NO LIABILITY FOR ANY USE OF THIS DOCUMENT OTHER THAN BY ITS ORIGINAL CLIENT OR FOLLOWING ROD-AECOM'S EXPRESS AGREEMENT TO SUCH USE, AND ONLY FOR THE PURPOSES FOR WHICH IT WAS PREPARED AND PROVIDED.

Designed	Drawn	Checked	Approved	Date
---	IL	AM	DK	15/06/26

Internal Project No.: 60701883
Suitability: S2
Scale @ A1: 1:1000
Volume: Fencing

Drawing Number
Aecom Project ID: 60701883 | Originator: -ACM | Volume: -HFE - | Location: SW_ZZ_ZZ_ZZ | Type: -DR | Role: -HG | Number: -0001

Rev: P02

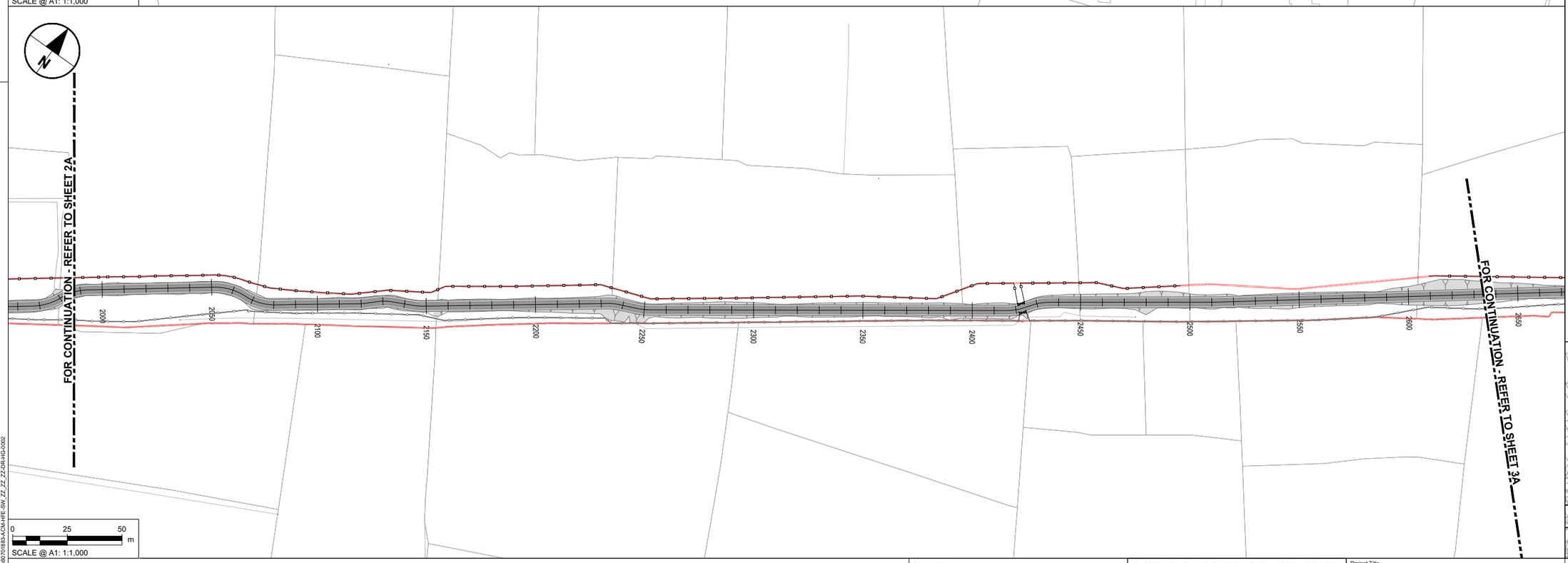

NOTES

1. DO NOT SCALE FROM THIS DRAWING. USE FIGURED DIMENSIONS ONLY. ALL DIMENSIONS ARE IN METRES UNLESS OTHERWISE STATED.
2. ITEMS IN GREY REPRESENT THE EXISTING LAYOUT AND INFRASTRUCTURE UNLESS OTHERWISE STATED.
3. DRAWING IS BASED ON OS MAPPING.
4. EXISTING SURFACE DATA BASED ON MULTIPLE SOURCES;
   - 4.1. LIDAR SURVEY DATA PROVIDED BY TII ON 06/06/2024.
   - 4.2. UAV SURVEY DATA PROVIDED BY IO GEOMATICS ON 21/10/2024.
   - 4.3. TOPO SURVEY DATA PROVIDED BY IO GEOMATICS ON 02/09/2025.
5. COLOURS SHOWN IN THESE DRAWINGS ARE INDICATIVE AND SHOULD NOT BE CONFUSED WITH THOSE OF FINISHED SURFACES.
6. THIS DRAWING IS TO BE READ IN CONJUNCTION WITH ALL OTHER DOCUMENTATION.

KEY

- EXISTING BOUNDARY TO BE RETAINED
- PROPOSED STOCKPROOF FENCE AS PER TII-CC-SCD-304
- PROPOSED PRIVACY FENCE AS PER TII-CC-SCD-307
- PROPOSED TEMPORARY FENCE AS PER TII-CC-SCD-304
- PROPOSED PALADIN FENCE
- PROPOSED TIMBER POST AND RAIL FENCE AS PER TII CC-SCD-301
- PROPOSED FIELD GATE AS PER TII CC-SCD-309
- PROPOSED PEDESTRIAN GATE AS PER TII CC-SCD-312
- EXISTING GATE
- PERMANENT LAND TAKE BOUNDARY
- TEMPORARY LAND TAKE BOUNDARY

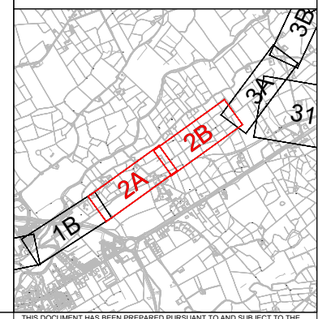

Tionscadal Éireann Project Ireland 2040

Bonneagar Iompair Éireann Transport Infrastructure Ireland

Comhairle Contae Dhún na nGall Donegal County Council

Donegal NRO Oifig Boithre Náisiúnta Dhún na nGall

Greenway

© Copyright Acknowledgements Includes Ordnance Survey Ireland data reproduced under OSi Licence Number 2023/OSi NMA 053. Reproduction infringes Ordnance Survey Ireland and Government of Ireland Copyright.

Purpose of issue: FOR INFORMATION

REVISION DETAILS	By / Check	Date	Suffix
	IL / DK	03/02/26	P01
For Issue	IL / DK	15/06/26	P02

SAFETY, HEALTH AND ENVIRONMENTAL INFORMATION BOX

IT IS ASSUMED THAT ALL WORKS ON THIS DRAWING WILL BE CARRIED OUT BY A COMPETENT CONTRACTOR WORKING, WHERE APPROPRIATE, TO AN APPROPRIATE METHOD STATEMENT.

THIS DRAWING IS TO BE USED ONLY FOR THE PURPOSE OF ISSUE THAT IT WAS ISSUED FOR AND IS SUBJECT TO AMENDMENT.

Roughan & O'Donovan-AECOM Alliance

ROD ROUGHAN & O'DONOVAN — AECOM

AECOM
Adelphi Plaza
Georges Street Upper
Dun Laoghaire
Co. Dublin
Ireland
T +353 (0)1 238 3100
www.aecom.com

Roughan & O'Donovan
Arena House
Arena Road
Sandyford
Dublin 18
Ireland
T +353 (0)1 294 0800
www.rod.ie

Project Title: Barnesmore Gap Greenway

Drawing Title: SERIES 0300 FENCING & BARRIERS SHEET 2 OF 31

THIS DOCUMENT HAS BEEN PREPARED PURSUANT TO AND SUBJECT TO THE TERMS OF ROD-AECOM'S APPOINTMENT BY ITS CLIENT. ROD-AECOM ACCEPTS NO LIABILITY FOR ANY USE OF THIS DOCUMENT OTHER THAN BY ITS ORIGINAL CLIENT OR FOLLOWING ROD-AECOM'S EXPRESS AGREEMENT TO SUCH USE, AND ONLY FOR THE PURPOSES FOR WHICH IT WAS PREPARED AND PROVIDED.

Designed	Drawn	Checked	Approved	Date
---	IL	AM	DK	15/06/26

Internal Project No.: 60701883
Suitability: S2
Scale @ A1: 1:1000
Volume: Fencing

Drawing Number: 60701883 -ACM -HFE - SW_ZZ_ZZ_ZZ -DR -HG-0002
(Aecom Project ID / Originator / Volume / Location / Type / Role / Number)
Rev: P02

Plot Date: 16 June 2026 13:56:46
File Name: C:\Users\IL\OneDrive - AECOM_D506_EU00172908\60701883-ACM-HFE-SW_ZZ_ZZ_ZZ-DR-HG-0002

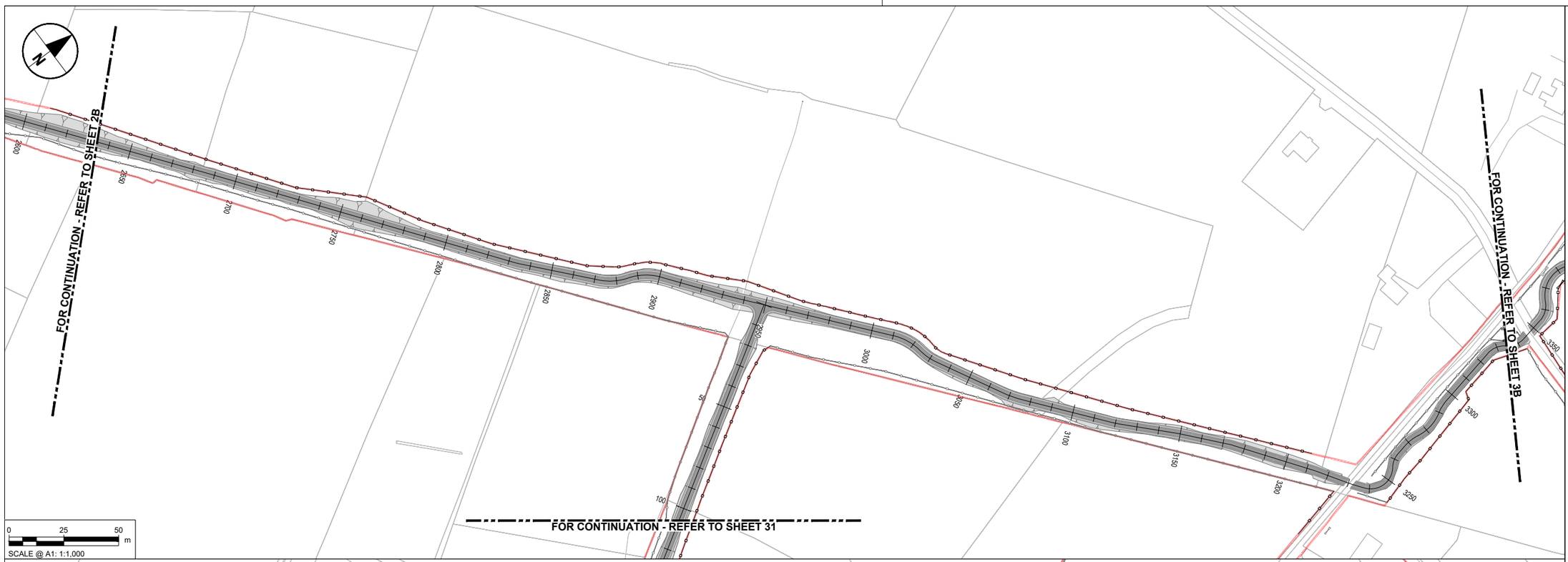

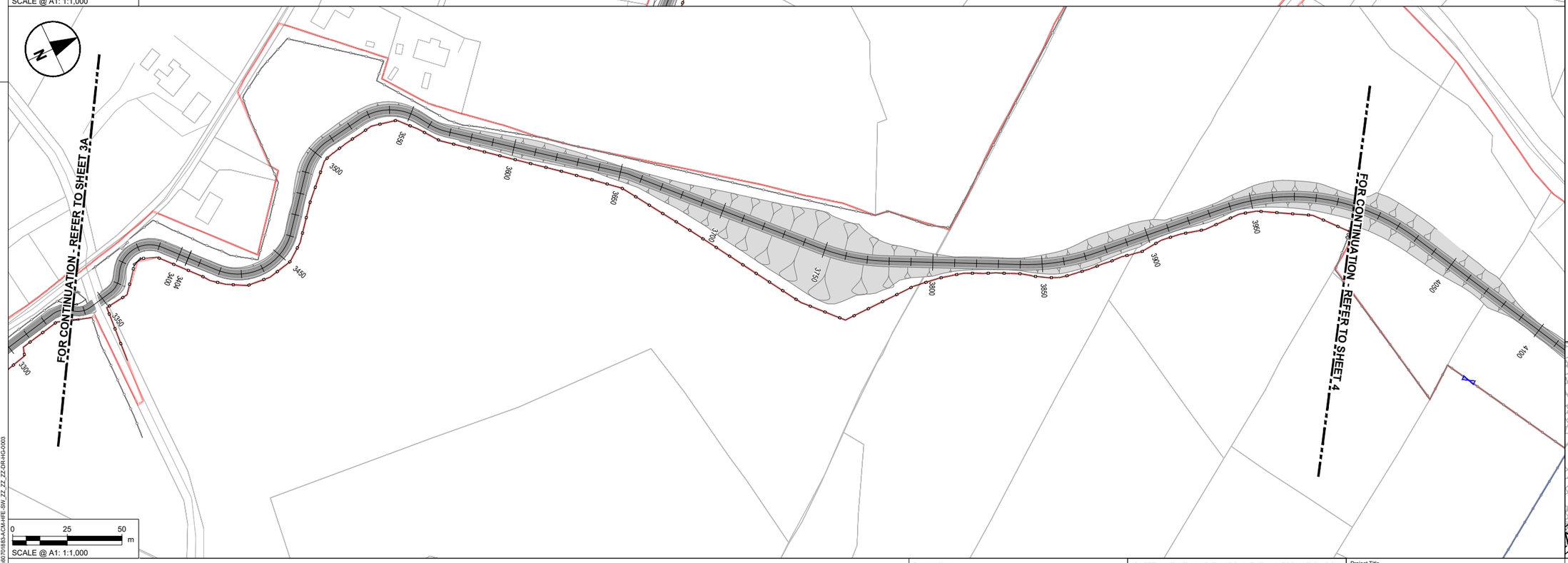

NOTES

1. DO NOT SCALE FROM THIS DRAWING. USE FIGURED DIMENSIONS ONLY. ALL DIMENSIONS ARE IN METRES UNLESS OTHERWISE STATED.
2. ITEMS IN GREY REPRESENT THE EXISTING LAYOUT AND INFRASTRUCTURE UNLESS OTHERWISE STATED.
3. DRAWING IS BASED ON OS MAPPING.
4. EXISTING SURFACE DATA BASED ON MULTIPLE SOURCES;
   - 4.1. LIDAR SURVEY DATA PROVIDED BY TII ON 06/06/2024.
   - 4.2. UAV SURVEY DATA PROVIDED BY IO GEOMATICS ON 21/10/2024.
   - 4.3. TOPO SURVEY DATA PROVIDED BY IO GEOMATICS ON 02/09/2025.
5. COLOURS SHOWN IN THESE DRAWINGS ARE INDICATIVE AND SHOULD NOT BE CONFUSED WITH THOSE OF FINISHED SURFACES.
6. THIS DRAWING IS TO BE READ IN CONJUNCTION WITH ALL OTHER DOCUMENTATION.

KEY

- EXISTING BOUNDARY TO BE RETAINED
- PROPOSED STOCKPROOF FENCE AS PER TII-CC-SCD-304
- PROPOSED PRIVACY FENCE AS PER TII-CC-SCD-307
- PROPOSED TEMPORARY FENCE AS PER TII-CC-SCD-304
- PROPOSED PALADIN FENCE
- PROPOSED TIMBER POST AND RAIL FENCE AS PER TII CC-SCD-301
- PROPOSED FIELD GATE AS PER TII CC-SCD-309
- PROPOSED PEDESTRIAN GATE AS PER TII CC-SCD-312
- EXISTING GATE
- PERMANENT LAND TAKE BOUNDARY
- TEMPORARY LAND TAKE BOUNDARY

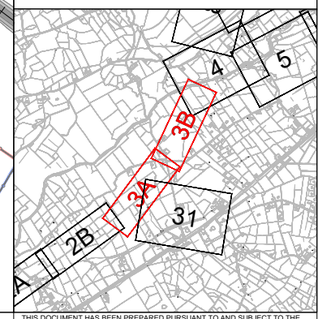

Tionscadal Éireann Project Ireland 2040

Bonneagar Iompair Éireann Transport Infrastructure Ireland

Comhairle Contae Dhún na nGall Donegal County Council

Donegal NRO Oifig Boithrín Náisiúnta Dhún na nGall

Greenway

© Copyright Acknowledgements Includes Ordnance Survey Ireland data reproduced under OSi Licence Number 2023/OSi NMA 053. Reproduction infringes Ordnance Survey Ireland and Government of Ireland Copyright.

Purpose of issue

FOR INFORMATION

	By	Check	Date	Suffix
For Issue	IL	DK	03/02/26	P01
	IL	DK	15/06/26	P02

REVISION DETAILS

SAFETY, HEALTH AND ENVIRONMENTAL INFORMATION BOX

IT IS ASSUMED THAT ALL WORKS ON THIS DRAWING WILL BE CARRIED OUT BY A COMPETENT CONTRACTOR WORKING, WHERE APPROPRIATE, TO AN APPROPRIATE METHOD STATEMENT.

THIS DRAWING IS TO BE USED ONLY FOR THE PURPOSE OF ISSUE THAT IT WAS ISSUED FOR AND IS SUBJECT TO AMENDMENT.

Roughan & O'Donovan-AECOM Alliance

ROD ROUGHAN & O'DONOVAN

AECOM

AECOM
Adelphi Plaza
Georges Street Upper
Dun Laoghaire
Co. Dublin
Ireland
T +353 (0)1 238 3100
www.aecom.com

Roughan & O'Donovan
Arena House
Arena Road
Sandyford
Dublin 18
Ireland
T +353 (0)1 294 0800
www.rod.ie

Project Title

Barnesmore Gap Greenway

Drawing Title

SERIES 0300
FENCING & BARRIERS
SHEET 3 OF 31

THIS DOCUMENT HAS BEEN PREPARED PURSUANT TO AND SUBJECT TO THE TERMS OF ROD-AECOM'S APPOINTMENT BY ITS CLIENT. ROD-AECOM ACCEPTS NO LIABILITY FOR ANY USE OF THIS DOCUMENT OTHER THAN BY ITS ORIGINAL CLIENT OR FOLLOWING ROD-AECOM'S EXPRESS AGREEMENT TO SUCH USE, AND ONLY FOR THE PURPOSES FOR WHICH IT WAS PREPARED AND PROVIDED.

Designed	Drawn	Checked	Approved	Date
---	IL	AM	DK	15/06/26

Internal Project No. 60701883

Suitability S2

Scale @ A1 1:1000

Volume Fencing

Drawing Number
Aecom Project ID 60701883 | Originator -ACM | Volume -HFE - | Location SW_ZZ_ZZ_ZZ | Type -DR | Role -HG | Number -0003

Rev P02

Plot Date : 16 June 2026 13:52:26
File Name : C:\PWWORKING\AECOM_DS06_EU\D0172908\70701883-ACM-HFE-SW_ZZ_ZZ_ZZ-DR-HG-0003

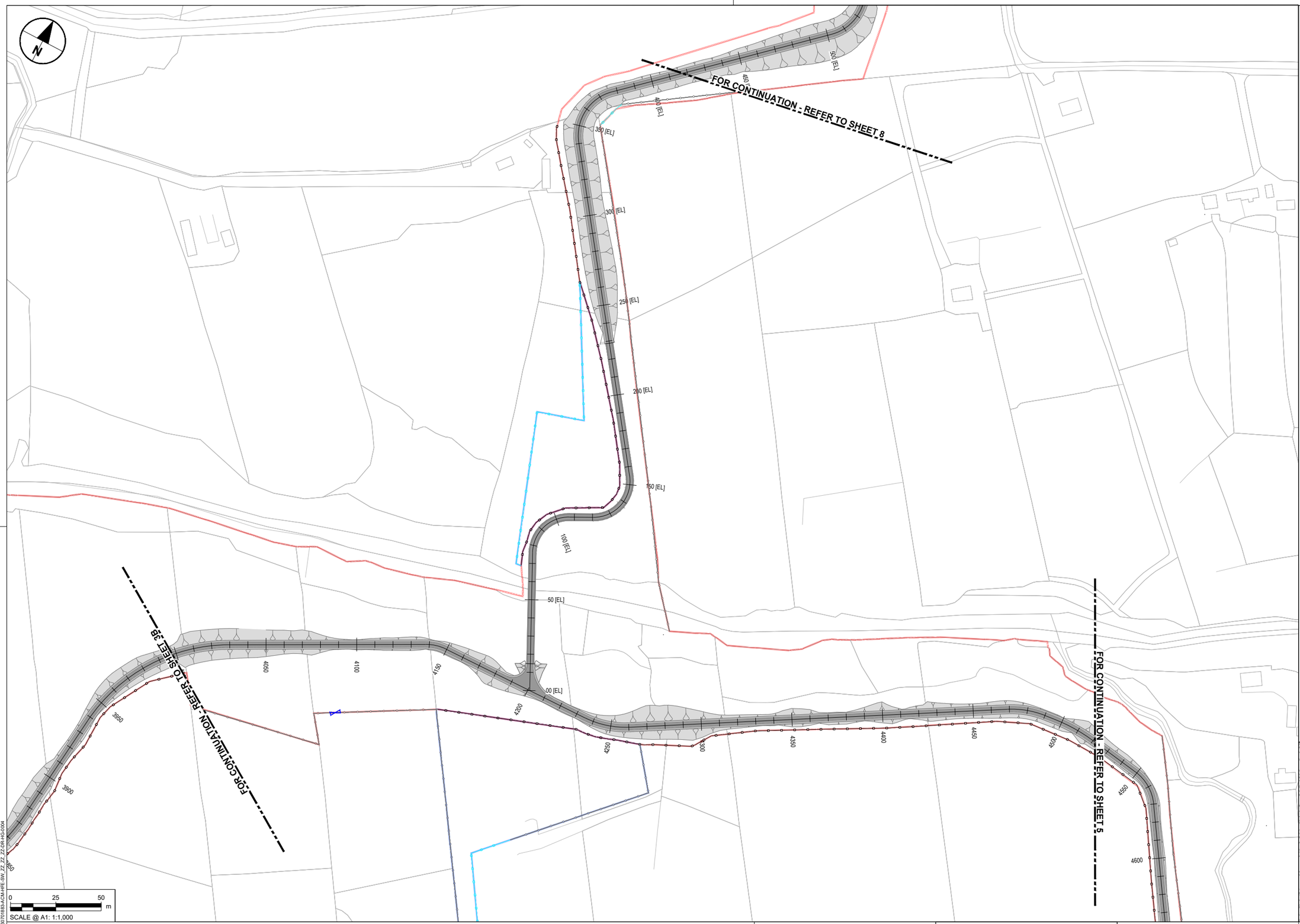

NOTES

1. DO NOT SCALE FROM THIS DRAWING. USE FIGURED DIMENSIONS ONLY. ALL DIMENSIONS ARE IN METRES UNLESS OTHERWISE STATED.
2. ITEMS IN GREY REPRESENT THE EXISTING LAYOUT AND INFRASTRUCTURE UNLESS OTHERWISE STATED.
3. DRAWING IS BASED ON OS MAPPING.
4. EXISTING SURFACE DATA BASED ON MULTIPLE SOURCES;
   - 4.1. LIDAR SURVEY DATA PROVIDED BY TII ON 06/06/2024.
   - 4.2. UAV SURVEY DATA PROVIDED BY IO GEOMATICS ON 21/10/2024.
   - 4.3. TOPO SURVEY DATA PROVIDED BY IO GEOMATICS ON 02/09/2025.
5. COLOURS SHOWN IN THESE DRAWINGS ARE INDICATIVE AND SHOULD NOT BE CONFUSED WITH THOSE OF FINISHED SURFACES.
6. THIS DRAWING IS TO BE READ IN CONJUNCTION WITH ALL OTHER DOCUMENTATION.

KEY

- EXISTING BOUNDARY TO BE RETAINED
- PROPOSED STOCKPROOF FENCE AS PER TII-CC-SCD-304
- PROPOSED PRIVACY FENCE AS PER TII-CC-SCD-307
- PROPOSED TEMPORARY FENCE AS PER TII-CC-SCD-304
- PROPOSED PALADIN FENCE
- PROPOSED TIMBER POST AND RAIL FENCE AS PER TII CC-SCD-301
- PROPOSED FIELD GATE AS PER TII CC-SCD-309
- PROPOSED PEDESTRIAN GATE AS PER TII CC-SCD-312
- EXISTING GATE
- PERMANENT LAND TAKE BOUNDARY
- TEMPORARY LAND TAKE BOUNDARY

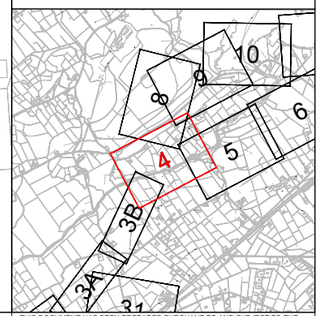

Tionscadal Éireann Project Ireland 2040

TII Bonneagar Iompair Éireann Transport Infrastructure Ireland

Comhairle Contae Dhún na nGall Donegal County Council

Donegal NRO Oifig Boichne Náisiúnta Dhún na nGall

Greenway

© Copyright Acknowledgements Includes Ordnance Survey Ireland data reproduced under OSi Licence Number 2023/OSi NMA 053. Reproduction infringes Ordnance Survey Ireland and Government of Ireland Copyright.

Plot Date: 16 June 2026 16:05:04
File Name: C:\PWW\20261636\ACOM_D936_EU\D0172906\60701883-ACM-HFE-SW_ZZ_ZZ_ZZ-DR-HG-0004

Purpose of issue

FOR INFORMATION

REVISION DETAILS	By / Check	Date	Suffix
For Issue	IL / DK	03/02/26	P01
	IL / DK	15/06/26	P02

SAFETY, HEALTH AND ENVIRONMENTAL INFORMATION BOX

IT IS ASSUMED THAT ALL WORKS ON THIS DRAWING WILL BE CARRIED OUT BY A COMPETENT CONTRACTOR WORKING, WHERE APPROPRIATE, TO AN APPROPRIATE METHOD STATEMENT.

THIS DRAWING IS TO BE USED ONLY FOR THE PURPOSE OF ISSUE THAT IT WAS ISSUED FOR AND IS SUBJECT TO AMENDMENT.

Roughan & O'Donovan-AECOM Alliance

ROD ROUGHAN & O'DONOVAN
AECOM Adelphi Plaza Georges Street Upper Dun Laoghaire Co. Dublin Ireland T +353 (0)1 238 3100 www.aecom.com
Roughan & O'Donovan Arena House Arena Road Sandyford Dublin 18 Ireland T +353 (0)1 294 0800 www.rod.ie

Project Title

Barnesmore Gap Greenway

Drawing Title

SERIES 0300 FENCING & BARRIERS SHEET 4 OF 31

THIS DOCUMENT HAS BEEN PREPARED PURSUANT TO AND SUBJECT TO THE TERMS OF ROD-AECOM'S APPOINTMENT BY ITS CLIENT. ROD-AECOM ACCEPTS NO LIABILITY FOR ANY USE OF THIS DOCUMENT OTHER THAN BY ITS ORIGINAL CLIENT OR FOLLOWING ROD-AECOM'S EXPRESS AGREEMENT TO SUCH USE, AND ONLY FOR THE PURPOSES FOR WHICH IT WAS PREPARED AND PROVIDED.

Designed	Drawn	Checked	Approved	Date
---	IL	AM	DK	15/06/26

Internal Project No. 60701883

Suitability S2

Scale @ A1 1:1000

Volume Fencing

Drawing Number
Aecom Project ID 60701883 | Originator -ACM | Volume -HFE - | Location SW_ZZ_ZZ_ZZ | Type -DR | Role -HG- | Number 0004

Rev P02

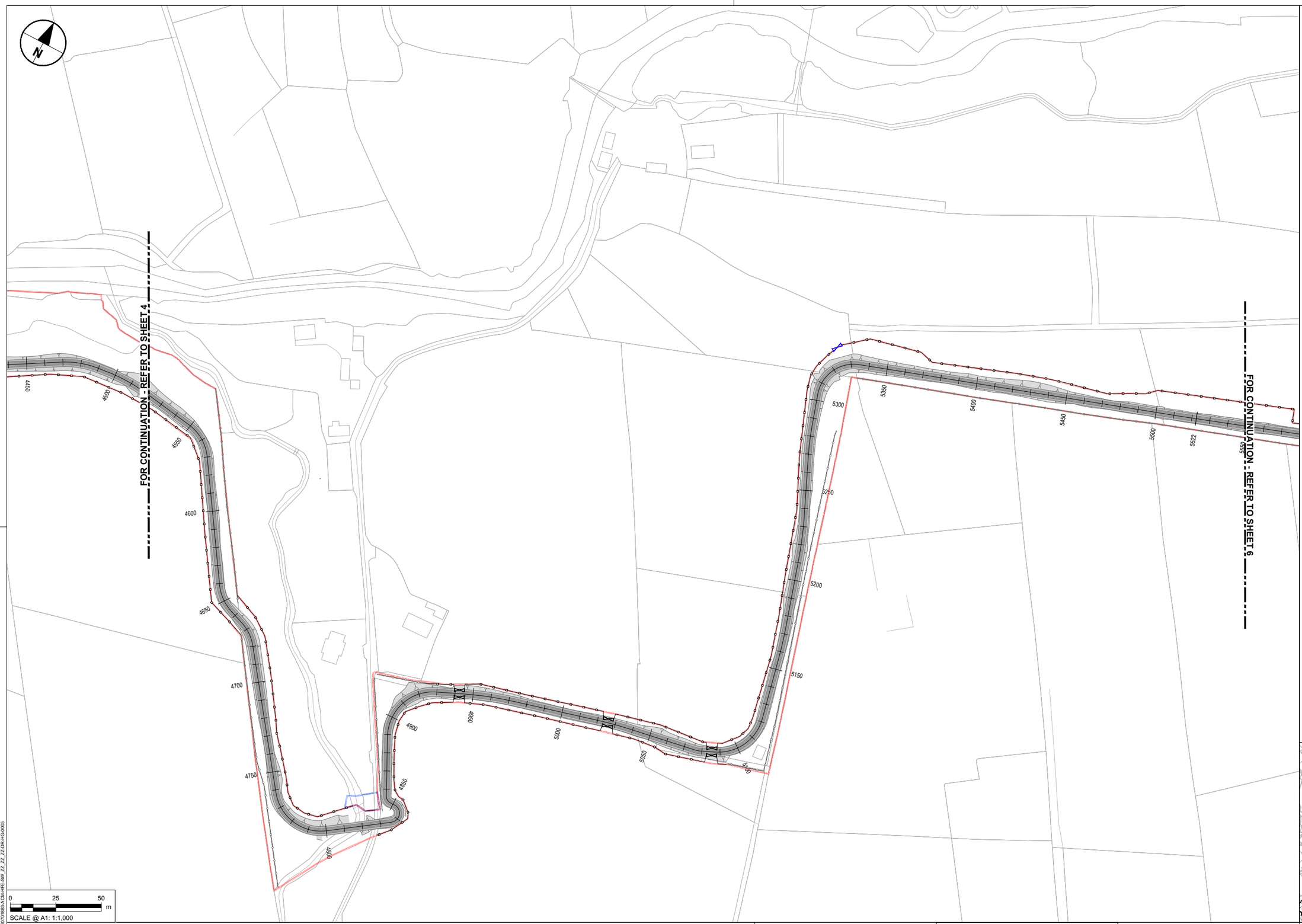

NOTES

1. DO NOT SCALE FROM THIS DRAWING. USE FIGURED DIMENSIONS ONLY. ALL DIMENSIONS ARE IN METRES UNLESS OTHERWISE STATED.
2. ITEMS IN GREY REPRESENT THE EXISTING LAYOUT AND INFRASTRUCTURE UNLESS OTHERWISE STATED.
3. DRAWING IS BASED ON OS MAPPING.
4. EXISTING SURFACE DATA BASED ON MULTIPLE SOURCES;
   - 4.1. LIDAR SURVEY DATA PROVIDED BY TII ON 06/06/2024.
   - 4.2. UAV SURVEY DATA PROVIDED BY IO GEOMATICS ON 21/10/2024.
   - 4.3. TOPO SURVEY DATA PROVIDED BY IO GEOMATICS ON 02/09/2025.
5. COLOURS SHOWN IN THESE DRAWINGS ARE INDICATIVE AND SHOULD NOT BE CONFUSED WITH THOSE OF FINISHED SURFACES.
6. THIS DRAWING IS TO BE READ IN CONJUNCTION WITH ALL OTHER DOCUMENTATION.

KEY

- EXISTING BOUNDARY TO BE RETAINED
- PROPOSED STOCKPROOF FENCE AS PER TII-CC-SCD-304
- PROPOSED PRIVACY FENCE AS PER TII-CC-SCD-307
- PROPOSED TEMPORARY FENCE AS PER TII-CC-SCD-304
- PROPOSED PALADIN FENCE
- PROPOSED TIMBER POST AND RAIL FENCE AS PER TII CC-SCD-301
- PROPOSED FIELD GATE AS PER TII CC-SCD-309
- PROPOSED PEDESTRIAN GATE AS PER TII CC-SCD-312
- EXISTING GATE
- PERMANENT LAND TAKE BOUNDARY
- TEMPORARY LAND TAKE BOUNDARY

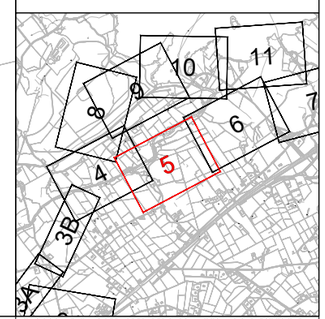

Tionscadal Éireann Project Ireland 2040

Bonneagar Iompair Éireann Transport Infrastructure Ireland

Comhairle Contae Dhún na nGall Donegal County Council

Donegal NRO Oifig Boichne Naisiúnta Dhún na nGall

Greenway

© Copyright Acknowledgements Includes Ordnance Survey Ireland data reproduced under OSi Licence Number 2023/OSi NMA 053. Reproduction infringes Ordnance Survey Ireland and Government of Ireland Copyright.

Purpose of issue: FOR INFORMATION

REVISION DETAILS	By / Check	Date	Suffix
	IL / DK	03/02/26	P01
For Issue	IL / DK	15/06/26	P02

SAFETY, HEALTH AND ENVIRONMENTAL INFORMATION BOX

IT IS ASSUMED THAT ALL WORKS ON THIS DRAWING WILL BE CARRIED OUT BY A COMPETENT CONTRACTOR WORKING, WHERE APPROPRIATE, TO AN APPROPRIATE METHOD STATEMENT.

THIS DRAWING IS TO BE USED ONLY FOR THE PURPOSE OF ISSUE THAT IT WAS ISSUED FOR AND IS SUBJECT TO AMENDMENT.

Roughan & O'Donovan-AECOM Alliance

ROD ROUGHAN & O'DONOVAN — Roughan & O'Donovan, Arena House, Arena Road, Sandyford, Dublin 18, Ireland, T +353 (0)1 294 0800, www.rod.ie

AECOM — AECOM, Adelphi Plaza, Georges Street Upper, Dun Laoghaire, Co. Dublin, Ireland, T +353 (0)1 238 3100, www.aecom.com

Project Title: Barnesmore Gap Greenway

Drawing Title: SERIES 0300 FENCING & BARRIERS SHEET 5 OF 31

THIS DOCUMENT HAS BEEN PREPARED PURSUANT TO AND SUBJECT TO THE TERMS OF ROD-AECOM'S APPOINTMENT BY ITS CLIENT. ROD-AECOM ACCEPTS NO LIABILITY FOR ANY USE OF THIS DOCUMENT OTHER THAN BY ITS ORIGINAL CLIENT OR FOLLOWING ROD-AECOM'S EXPRESS AGREEMENT TO SUCH USE, AND ONLY FOR THE PURPOSES FOR WHICH IT WAS PREPARED AND PROVIDED.

Designed	Drawn	Checked	Approved	Date
---	IL	AM	DK	15/06/26

Internal Project No.: 60701883 | Suitability: S2

Scale @ A1: 1:1000 | Volume: Fencing

Drawing Number: 60701883 -ACM -HFE - SW_ZZ_ZZ_ZZ -DR -HG-0005 (Aecom Project ID / Originator / Volume / Location / Type / Role / Number)

Rev: P02

Plot Date: 16 June 2026 03:34:43
File Name: C:\Work\2026\60\AECOM_DSS6_EU\D\172909\60701883-ACM-HFE-SW_ZZ_ZZ_ZZ-DR-HG-0005

NOTES

1. DO NOT SCALE FROM THIS DRAWING. USE FIGURED DIMENSIONS ONLY. ALL DIMENSIONS ARE IN METRES UNLESS OTHERWISE STATED.
2. ITEMS IN GREY REPRESENT THE EXISTING LAYOUT AND INFRASTRUCTURE UNLESS OTHERWISE STATED.
3. DRAWING IS BASED ON OS MAPPING.
4. EXISTING SURFACE DATA BASED ON MULTIPLE SOURCES;
   - 4.1. LIDAR SURVEY DATA PROVIDED BY TII ON 06/06/2024.
   - 4.2. UAV SURVEY DATA PROVIDED BY IO GEOMATICS ON 21/10/2024.
   - 4.3. TOPO SURVEY DATA PROVIDED BY IO GEOMATICS ON 02/09/2025.
5. COLOURS SHOWN IN THESE DRAWINGS ARE INDICATIVE AND SHOULD NOT BE CONFUSED WITH THOSE OF FINISHED SURFACES.
6. THIS DRAWING IS TO BE READ IN CONJUNCTION WITH ALL OTHER DOCUMENTATION.

KEY

- EXISTING BOUNDARY TO BE RETAINED
- PROPOSED STOCKPROOF FENCE AS PER TII-CC-SCD-304
- PROPOSED PRIVACY FENCE AS PER TII-CC-SCD-307
- PROPOSED TEMPORARY FENCE AS PER TII-CC-SCD-304
- PROPOSED PALADIN FENCE
- PROPOSED TIMBER POST AND RAIL FENCE AS PER TII CC-SCD-301
- PROPOSED FIELD GATE AS PER TII CC-SCD-309
- PROPOSED PEDESTRIAN GATE AS PER TII CC-SCD-312
- EXISTING GATE
- PERMANENT LAND TAKE BOUNDARY
- TEMPORARY LAND TAKE BOUNDARY

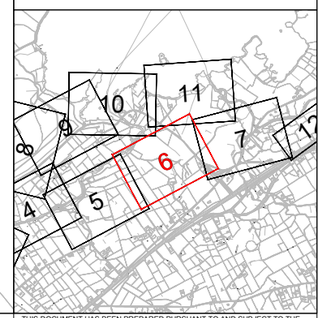

Tionscadal Éireann Project Ireland 2040

Bonneagar Iompair Éireann Transport Infrastructure Ireland

Comhairle Contae Dhún na nGall Donegal County Council

Donegal NRDO Oifig Boithre Náisiúnta Dhún na nGall

Greenway

© Copyright Acknowledgements Includes Ordnance Survey Ireland data reproduced under OSi Licence Number 2023/OSi NMA 053. Reproduction infringes Ordnance Survey Ireland and Government of Ireland Copyright.

Purpose of issue

FOR INFORMATION

	By	Check	Date	Suffix
For Issue	IL	DK	03/02/26	P01
	IL	DK	15/06/26	P02

REVISION DETAILS

SAFETY, HEALTH AND ENVIRONMENTAL INFORMATION BOX

IT IS ASSUMED THAT ALL WORKS ON THIS DRAWING WILL BE CARRIED OUT BY A COMPETENT CONTRACTOR WORKING, WHERE APPROPRIATE, TO AN APPROPRIATE METHOD STATEMENT.

THIS DRAWING IS TO BE USED ONLY FOR THE PURPOSE OF ISSUE THAT IT WAS ISSUED FOR AND IS SUBJECT TO AMENDMENT.

Roughan & O'Donovan-AECOM Alliance

ROD ROUGHAN & O'DONOVAN
AECOM

AECOM
Adelphi Plaza
Georges Street Upper
Dun Laoghaire
Co. Dublin
Ireland
T +353 (0)1 238 3100
www.aecom.com

Roughan & O'Donovan
Arena House
Arena Road
Sandyford
Dublin 18
Ireland
T +353 (0)1 294 0800
www.rod.ie

Project Title

Barnesmore Gap Greenway

Drawing Title

SERIES 0300
FENCING & BARRIERS
SHEET 6 OF 31

THIS DOCUMENT HAS BEEN PREPARED PURSUANT TO AND SUBJECT TO THE TERMS OF ROD-AECOM'S APPOINTMENT BY ITS CLIENT. ROD-AECOM ACCEPTS NO LIABILITY FOR ANY USE OF THIS DOCUMENT OTHER THAN BY ITS ORIGINAL CLIENT OR FOLLOWING ROD-AECOM'S EXPRESS AGREEMENT TO SUCH USE, AND ONLY FOR THE PURPOSES FOR WHICH IT WAS PREPARED AND PROVIDED.

Designed	Drawn	Checked	Approved	Date
---	IL	AM	DK	15/06/26

Internal Project No. 60701883

Suitability S2

Scale @ A1 1:1000

Volume Fencing

Drawing Number
Aecom Project ID 60701883 | Originator -ACM | Volume -HFE - SW_ZZ_ZZ_ZZ | Type -DR | Role -HG | Number -0006
Location

Rev P02

Plot Date: 16 June 2026 15:52:24
File Name: C:\0700\60701883\ACM_DS06_EU\D1\72908\60701883-ACM-HFE-SW_ZZ_ZZ_ZZ-DR-HG-0006

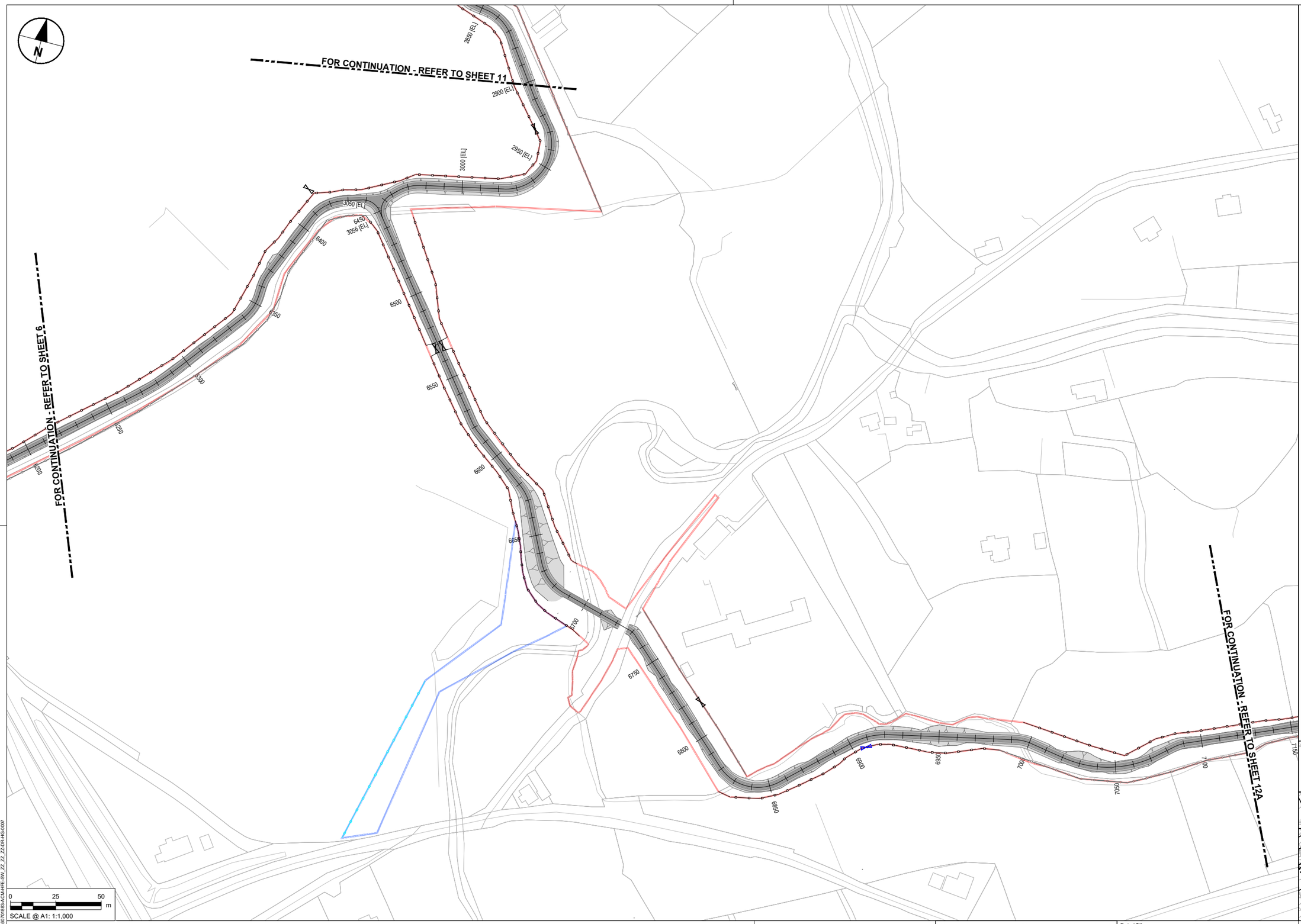

NOTES

1. DO NOT SCALE FROM THIS DRAWING. USE FIGURED DIMENSIONS ONLY. ALL DIMENSIONS ARE IN METRES UNLESS OTHERWISE STATED.
2. ITEMS IN GREY REPRESENT THE EXISTING LAYOUT AND INFRASTRUCTURE UNLESS OTHERWISE STATED.
3. DRAWING IS BASED ON OS MAPPING.
4. EXISTING SURFACE DATA BASED ON MULTIPLE SOURCES;
   - 4.1. LIDAR SURVEY DATA PROVIDED BY TII ON 06/06/2024.
   - 4.2. UAV SURVEY DATA PROVIDED BY IO GEOMATICS ON 21/10/2024.
   - 4.3. TOPO SURVEY DATA PROVIDED BY IO GEOMATICS ON 02/09/2025.
5. COLOURS SHOWN IN THESE DRAWINGS ARE INDICATIVE AND SHOULD NOT BE CONFUSED WITH THOSE OF FINISHED SURFACES.
6. THIS DRAWING IS TO BE READ IN CONJUNCTION WITH ALL OTHER DOCUMENTATION.

KEY

- EXISTING BOUNDARY TO BE RETAINED
- PROPOSED STOCKPROOF FENCE AS PER TII-CC-SCD-304
- PROPOSED PRIVACY FENCE AS PER TII-CC-SCD-307
- PROPOSED TEMPORARY FENCE AS PER TII-CC-SCD-304
- PROPOSED PALADIN FENCE
- PROPOSED TIMBER POST AND RAIL FENCE AS PER TII CC-SCD-301
- PROPOSED FIELD GATE AS PER TII CC-SCD-309
- PROPOSED PEDESTRIAN GATE AS PER TII CC-SCD-312
- EXISTING GATE
- PERMANENT LAND TAKE BOUNDARY
- TEMPORARY LAND TAKE BOUNDARY

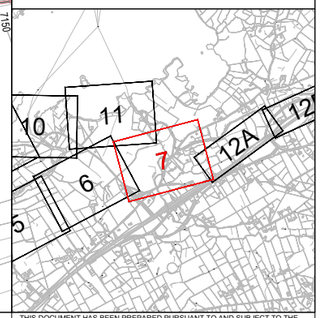

Tionscadal Éireann Project Ireland 2040

Bonneagar Iompair Éireann Transport Infrastructure Ireland

Comhairle Contae Dhún na nGall Donegal County Council

Donegal NRO Oifig Boithne Náisiúnta Dhún na nGall

Greenway

© Copyright Acknowledgements Includes Ordnance Survey Ireland data reproduced under OSi Licence Number 2023/OSi NMA 053. Reproduction infringes Ordnance Survey Ireland and Government of Ireland Copyright.

Purpose of issue

FOR INFORMATION

	By / Check	Date	Suffix
For Issue	IL / DK	03/02/26	P01
	IL / DK	15/06/26	P02

REVISION DETAILS

SAFETY, HEALTH AND ENVIRONMENTAL INFORMATION BOX

IT IS ASSUMED THAT ALL WORKS ON THIS DRAWING WILL BE CARRIED OUT BY A COMPETENT CONTRACTOR WORKING, WHERE APPROPRIATE, TO AN APPROPRIATE METHOD STATEMENT.

THIS DRAWING IS TO BE USED ONLY FOR THE PURPOSE OF ISSUE THAT IT WAS ISSUED FOR AND IS SUBJECT TO AMENDMENT.

Roughan & O'Donovan-AECOM Alliance

ROD ROUGHAN & O'DONOVAN

AECOM

AECOM
Adelphi Plaza
Georges Street Upper
Dun Laoghaire
Co. Dublin
Ireland
T +353 (0)1 238 3100
www.aecom.com

Roughan & O'Donovan
Arena House
Arena Road
Sandyford
Dublin 18
Ireland
T +353 (0)1 294 0800
www.rod.ie

Project Title

Barnesmore Gap Greenway

Drawing Title

SERIES 0300
FENCING & BARRIERS
SHEET 7 OF 31

THIS DOCUMENT HAS BEEN PREPARED PURSUANT TO AND SUBJECT TO THE TERMS OF ROD-AECOM'S APPOINTMENT BY ITS CLIENT. ROD-AECOM ACCEPTS NO LIABILITY FOR ANY USE OF THIS DOCUMENT OTHER THAN BY ITS ORIGINAL CLIENT OR FOLLOWING ROD-AECOM'S EXPRESS AGREEMENT TO SUCH USE, AND ONLY FOR THE PURPOSES FOR WHICH IT WAS PREPARED AND PROVIDED.

Designed	Drawn	Checked	Approved	Date
---	IL	AM	DK	15/06/26

Internal Project No.	Suitability
60701883	S2

Scale @ A1	Volume
1:1000	Fencing

Drawing Number

Aecom Project ID	Originator	Volume	Rev
60701883	-ACM	-HFE -	P02
SW_ZZ_ZZ_ZZ	-DR	-HG-0007	
Location	Type	Role / Number	

Plot Date : 16 June 2026 13:24:06
File Name : C:\PWWORKING\AECOM_D506_EU\D0172908\60701883-ACM-HFE-SW_ZZ_ZZ_ZZ-DR-HG-0007

NOTES

1. DO NOT SCALE FROM THIS DRAWING. USE FIGURED DIMENSIONS ONLY. ALL DIMENSIONS ARE IN METRES UNLESS OTHERWISE STATED.
2. ITEMS IN GREY REPRESENT THE EXISTING LAYOUT AND INFRASTRUCTURE UNLESS OTHERWISE STATED.
3. DRAWING IS BASED ON OS MAPPING.
4. EXISTING SURFACE DATA BASED ON MULTIPLE SOURCES;
   - 4.1. LIDAR SURVEY DATA PROVIDED BY TII ON 06/06/2024.
   - 4.2. UAV SURVEY DATA PROVIDED BY IO GEOMATICS ON 21/10/2024.
   - 4.3. TOPO SURVEY DATA PROVIDED BY IO GEOMATICS ON 02/09/2025.
5. COLOURS SHOWN IN THESE DRAWINGS ARE INDICATIVE AND SHOULD NOT BE CONFUSED WITH THOSE OF FINISHED SURFACES.
6. THIS DRAWING IS TO BE READ IN CONJUNCTION WITH ALL OTHER DOCUMENTATION.

KEY

- EXISTING BOUNDARY TO BE RETAINED
- PROPOSED STOCKPROOF FENCE AS PER TII-CC-SCD-304
- PROPOSED PRIVACY FENCE AS PER TII-CC-SCD-307
- PROPOSED TEMPORARY FENCE AS PER TII-CC-SCD-304
- PROPOSED PALADIN FENCE
- PROPOSED TIMBER POST AND RAIL FENCE AS PER TII CC-SCD-301
- PROPOSED FIELD GATE AS PER TII CC-SCD-309
- PROPOSED PEDESTRIAN GATE AS PER TII CC-SCD-312
- EXISTING GATE
- PERMANENT LAND TAKE BOUNDARY
- TEMPORARY LAND TAKE BOUNDARY

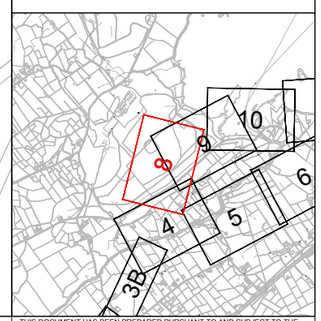

Tionscadal Éireann Project Ireland 2040

Bonneagar Iompair Éireann Transport Infrastructure Ireland

Comhairle Contae Dhún na nGall Donegal County Council

Donegal NRO Oifig Boichte Náisiúnta Dhún na nGall

Greenway

© Copyright Acknowledgements Includes Ordnance Survey Ireland data reproduced under OSi Licence Number 2023/OSi NMA 053. Reproduction infringes Ordnance Survey Ireland and Government of Ireland Copyright.

Plot Date: 1st June 2026 16:35:49
File Name: C:\PWW\60616436\ACOM_DS06_EU\01739066\70701883-ACM-HFE-SW_ZZ_ZZ_ZZ-DR-HG-0008

Purpose of issue

FOR INFORMATION

	By / Check	Date	Suffix
	IL / DK	03/02/26	P01
For Issue	IL / DK	15/06/26	P02

REVISION DETAILS

SAFETY, HEALTH AND ENVIRONMENTAL INFORMATION BOX

IT IS ASSUMED THAT ALL WORKS ON THIS DRAWING WILL BE CARRIED OUT BY A COMPETENT CONTRACTOR WORKING, WHERE APPROPRIATE, TO AN APPROPRIATE METHOD STATEMENT.

THIS DRAWING IS TO BE USED ONLY FOR THE PURPOSE OF ISSUE THAT IT WAS ISSUED FOR AND IS SUBJECT TO AMENDMENT.

Roughan & O'Donovan-AECOM Alliance

ROD ROUGHAN & O'DONOVAN
AECOM

AECOM
Adelphi Plaza
Georges Street Upper
Dun Laoghaire
Co. Dublin
Ireland
T +353 (0)1 238 3100
www.aecom.com

Roughan & O'Donovan
Arena House
Arena Road
Sandyford
Dublin 18
Ireland
T +353 (0)1 294 0800
www.rod.ie

Project Title

Barnesmore Gap Greenway

Drawing Title

SERIES 0300
FENCING & BARRIERS
SHEET 8 OF 31

THIS DOCUMENT HAS BEEN PREPARED PURSUANT TO AND SUBJECT TO THE TERMS OF ROD-AECOM'S APPOINTMENT BY ITS CLIENT. ROD-AECOM ACCEPTS NO LIABILITY FOR ANY USE OF THIS DOCUMENT OTHER THAN BY ITS ORIGINAL CLIENT OR FOLLOWING ROD-AECOM'S EXPRESS AGREEMENT TO SUCH USE, AND ONLY FOR THE PURPOSES FOR WHICH IT WAS PREPARED AND PROVIDED.

Designed	Drawn	Checked	Approved	Date
---	IL	AM	DK	15/06/26

Internal Project No. 60701883

Suitability S2

Scale @ A1 1:1000

Volume Fencing

Drawing Number: 60701883 -ACM -HFE - SW_ZZ_ZZ_ZZ -DR -HG-0008

(Aecom Project ID / Originator / Volume / Location / Type / Role / Number)

Rev P02

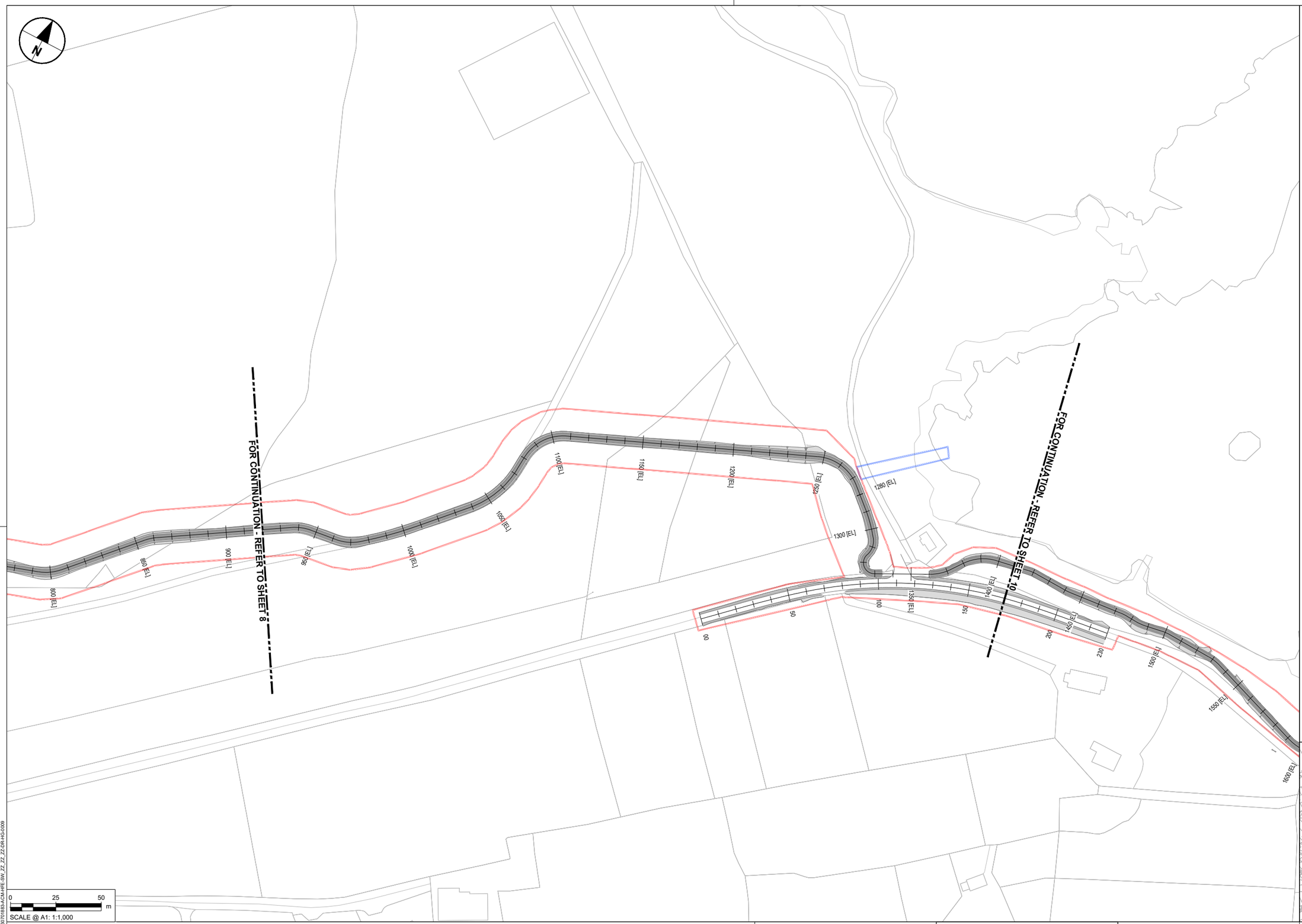

NOTES

1. DO NOT SCALE FROM THIS DRAWING. USE FIGURED DIMENSIONS ONLY. ALL DIMENSIONS ARE IN METRES UNLESS OTHERWISE STATED.
2. ITEMS IN GREY REPRESENT THE EXISTING LAYOUT AND INFRASTRUCTURE UNLESS OTHERWISE STATED.
3. DRAWING IS BASED ON OS MAPPING.
4. EXISTING SURFACE DATA BASED ON MULTIPLE SOURCES;
   - 4.1. LIDAR SURVEY DATA PROVIDED BY TII ON 06/06/2024.
   - 4.2. UAV SURVEY DATA PROVIDED BY IO GEOMATICS ON 21/10/2024.
   - 4.3. TOPO SURVEY DATA PROVIDED BY IO GEOMATICS ON 02/09/2025.
5. COLOURS SHOWN IN THESE DRAWINGS ARE INDICATIVE AND SHOULD NOT BE CONFUSED WITH THOSE OF FINISHED SURFACES.
6. THIS DRAWING IS TO BE READ IN CONJUNCTION WITH ALL OTHER DOCUMENTATION.

KEY

- EXISTING BOUNDARY TO BE RETAINED
- PROPOSED STOCKPROOF FENCE AS PER TII-CC-SCD-304
- PROPOSED PRIVACY FENCE AS PER TII-CC-SCD-307
- PROPOSED TEMPORARY FENCE AS PER TII-CC-SCD-304
- PROPOSED PALADIN FENCE
- PROPOSED TIMBER POST AND RAIL FENCE AS PER TII CC-SCD-301
- PROPOSED FIELD GATE AS PER TII CC-SCD-309
- PROPOSED PEDESTRIAN GATE AS PER TII CC-SCD-312
- EXISTING GATE
- PERMANENT LAND TAKE BOUNDARY
- TEMPORARY LAND TAKE BOUNDARY

Tionscadal Éireann Project Ireland 2040

Bonneagar Iompair Éireann Transport Infrastructure Ireland

Comhairle Contae Dhún na nGall Donegal County Council

Donegal NRO Oifig Boithne Náisiúnta Dhún na nGall

Greenway

© Copyright Acknowledgements Includes Ordnance Survey Ireland data reproduced under OSi Licence Number 2023/OSi NMA 053. Reproduction infringes Ordnance Survey Ireland and Government of Ireland Copyright.

Purpose of issue: FOR INFORMATION

	By	Check	Date	Suffix
	IL	DK	03/02/26	P01
For Issue	IL	DK	15/06/26	P02

REVISION DETAILS

SAFETY, HEALTH AND ENVIRONMENTAL INFORMATION BOX

IT IS ASSUMED THAT ALL WORKS ON THIS DRAWING WILL BE CARRIED OUT BY A COMPETENT CONTRACTOR WORKING, WHERE APPROPRIATE, TO AN APPROPRIATE METHOD STATEMENT.

THIS DRAWING IS TO BE USED ONLY FOR THE PURPOSE OF ISSUE THAT IT WAS ISSUED FOR AND IS SUBJECT TO AMENDMENT.

Roughan & O'Donovan-AECOM Alliance

ROD ROUGHAN & O'DONOVAN
AECOM

AECOM
Adelphi Plaza
Georges Street Upper
Dun Laoghaire
Co. Dublin
Ireland
T +353 (0)1 238 3100
www.aecom.com

Roughan & O'Donovan
Arena House
Arena Road
Sandyford
Dublin 18
Ireland
T +353 (0)1 294 0800
www.rod.ie

Project Title: Barnesmore Gap Greenway

Drawing Title: SERIES 0300 FENCING & BARRIERS SHEET 9 OF 31

THIS DOCUMENT HAS BEEN PREPARED PURSUANT TO AND SUBJECT TO THE TERMS OF ROD-AECOM'S APPOINTMENT BY ITS CLIENT. ROD-AECOM ACCEPTS NO LIABILITY FOR ANY USE OF THIS DOCUMENT OTHER THAN BY ITS ORIGINAL CLIENT OR FOLLOWING ROD-AECOM'S EXPRESS AGREEMENT TO SUCH USE, AND ONLY FOR THE PURPOSES FOR WHICH IT WAS PREPARED AND PROVIDED.

Designed	Drawn	Checked	Approved	Date
---	IL	AM	DK	15/06/26

Internal Project No.	Suitability
60701883	S2

Scale @ A1	Volume
1:1000	Fencing

Drawing Number: Aecom Project ID 60701883 - Originator ACM - Volume HFE - Location SW_ZZ_ZZ_ZZ - Type DR - Role HG - Number 0009

Rev: P02

Plot Date: 16 June 2026 13:53:27
File Name: C:\PWWORKING\AECOM_DS06_EU\00172908\00701883-ACM-HFE-SW_ZZ_ZZ_ZZ-DR-HG-0009

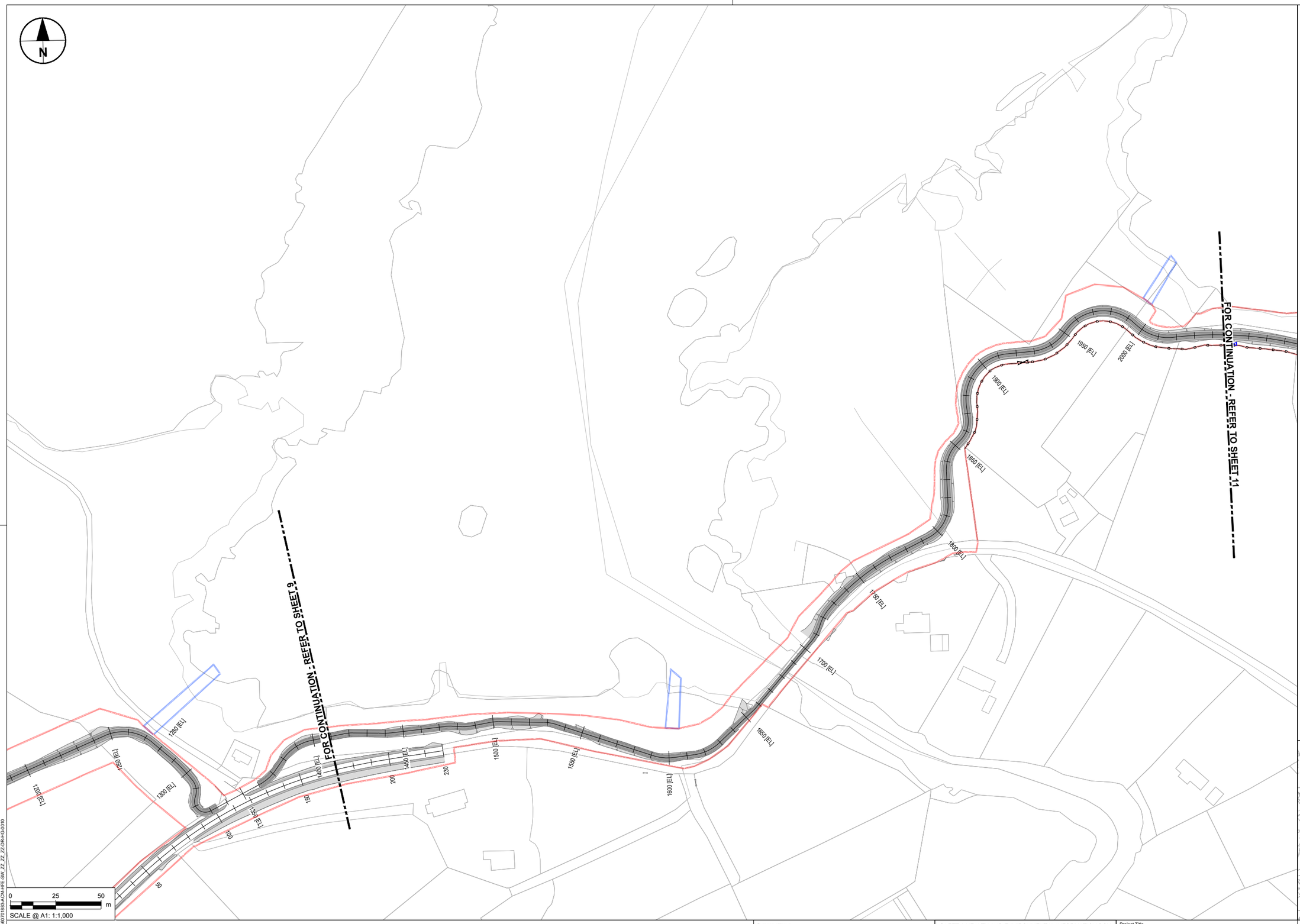

NOTES

1. DO NOT SCALE FROM THIS DRAWING. USE FIGURED DIMENSIONS ONLY. ALL DIMENSIONS ARE IN METRES UNLESS OTHERWISE STATED.
2. ITEMS IN GREY REPRESENT THE EXISTING LAYOUT AND INFRASTRUCTURE UNLESS OTHERWISE STATED.
3. DRAWING IS BASED ON OS MAPPING.
4. EXISTING SURFACE DATA BASED ON MULTIPLE SOURCES;
   - 4.1. LIDAR SURVEY DATA PROVIDED BY TII ON 06/06/2024.
   - 4.2. UAV SURVEY DATA PROVIDED BY IO GEOMATICS ON 21/10/2024.
   - 4.3. TOPO SURVEY DATA PROVIDED BY IO GEOMATICS ON 02/09/2025.
5. COLOURS SHOWN IN THESE DRAWINGS ARE INDICATIVE AND SHOULD NOT BE CONFUSED WITH THOSE OF FINISHED SURFACES.
6. THIS DRAWING IS TO BE READ IN CONJUNCTION WITH ALL OTHER DOCUMENTATION.

KEY

- EXISTING BOUNDARY TO BE RETAINED
- PROPOSED STOCKPROOF FENCE AS PER TII-CC-SCD-304
- PROPOSED PRIVACY FENCE AS PER TII-CC-SCD-307
- PROPOSED TEMPORARY FENCE AS PER TII-CC-SCD-304
- PROPOSED PALADIN FENCE
- PROPOSED TIMBER POST AND RAIL FENCE AS PER TII CC-SCD-301
- PROPOSED FIELD GATE AS PER TII CC-SCD-309
- PROPOSED PEDESTRIAN GATE AS PER TII CC-SCD-312
- EXISTING GATE
- PERMANENT LAND TAKE BOUNDARY
- TEMPORARY LAND TAKE BOUNDARY

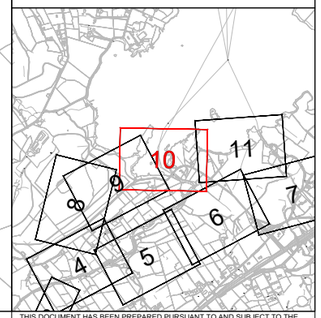

Tionscadal Éireann Project Ireland 2040

TII Bonneagar Iompair Éireann Transport Infrastructure Ireland

Comhairle Contae Dhún na nGall Donegal County Council

Donegal NRB Oifig Boithre Náisiúnta Dhún na nGall

Greenway

© Copyright Acknowledgements Includes Ordnance Survey Ireland data reproduced under OSi Licence Number 2023/OSi NMA 053. Reproduction infringes Ordnance Survey Ireland and Government of Ireland Copyright.

Plot Date : 15 June 2026 13:52:30
File Name: C:\JWW\2026\NG\AECOM_DS06_EU\D0172906\60701883-ACM-HFE-SW_ZZ_ZZ_ZZ-DR-HG-0010

Purpose of issue

FOR INFORMATION

REVISION DETAILS	By / Check	Date	Suffix
	IL / DK	03/02/26	P01
For Issue	IL / DK	15/06/26	P02

SAFETY, HEALTH AND ENVIRONMENTAL INFORMATION BOX

IT IS ASSUMED THAT ALL WORKS ON THIS DRAWING WILL BE CARRIED OUT BY A COMPETENT CONTRACTOR WORKING, WHERE APPROPRIATE, TO AN APPROPRIATE METHOD STATEMENT.

THIS DRAWING IS TO BE USED ONLY FOR THE PURPOSE OF ISSUE THAT IT WAS ISSUED FOR AND IS SUBJECT TO AMENDMENT.

Roughan & O'Donovan-AECOM Alliance

ROD ROUGHAN & O'DONOVAN
AECOM

AECOM
Adelphi Plaza
Georges Street Upper
Dun Laoghaire
Co. Dublin
Ireland
T +353 (0)1 238 3100
www.aecom.com

Roughan & O'Donovan
Arena House
Arena Road
Sandyford
Dublin 18
Ireland
T +353 (0)1 294 0800
www.rod.ie

Project Title

Barnesmore Gap Greenway

Drawing Title

SERIES 0300
FENCING & BARRIERS
SHEET 10 OF 31

THIS DOCUMENT HAS BEEN PREPARED PURSUANT TO AND SUBJECT TO THE TERMS OF ROD-AECOM'S APPOINTMENT BY ITS CLIENT. ROD-AECOM ACCEPTS NO LIABILITY FOR ANY USE OF THIS DOCUMENT OTHER THAN BY ITS ORIGINAL CLIENT OR FOLLOWING ROD-AECOM'S EXPRESS AGREEMENT TO SUCH USE, AND ONLY FOR THE PURPOSES FOR WHICH IT WAS PREPARED AND PROVIDED.

Designed	Drawn	Checked	Approved	Date
---	IL	AM	DK	15/06/26

Internal Project No.	Suitability
60701883	S2

Scale @ A1	Volume
1:1000	Fencing

Drawing Number

Aecom Project ID	Originator	Volume	Rev
60701883	-ACM	-HFE -	P02

SW_ZZ_ZZ_ZZ -DR -HG-0010

Location | Type | Role | Number

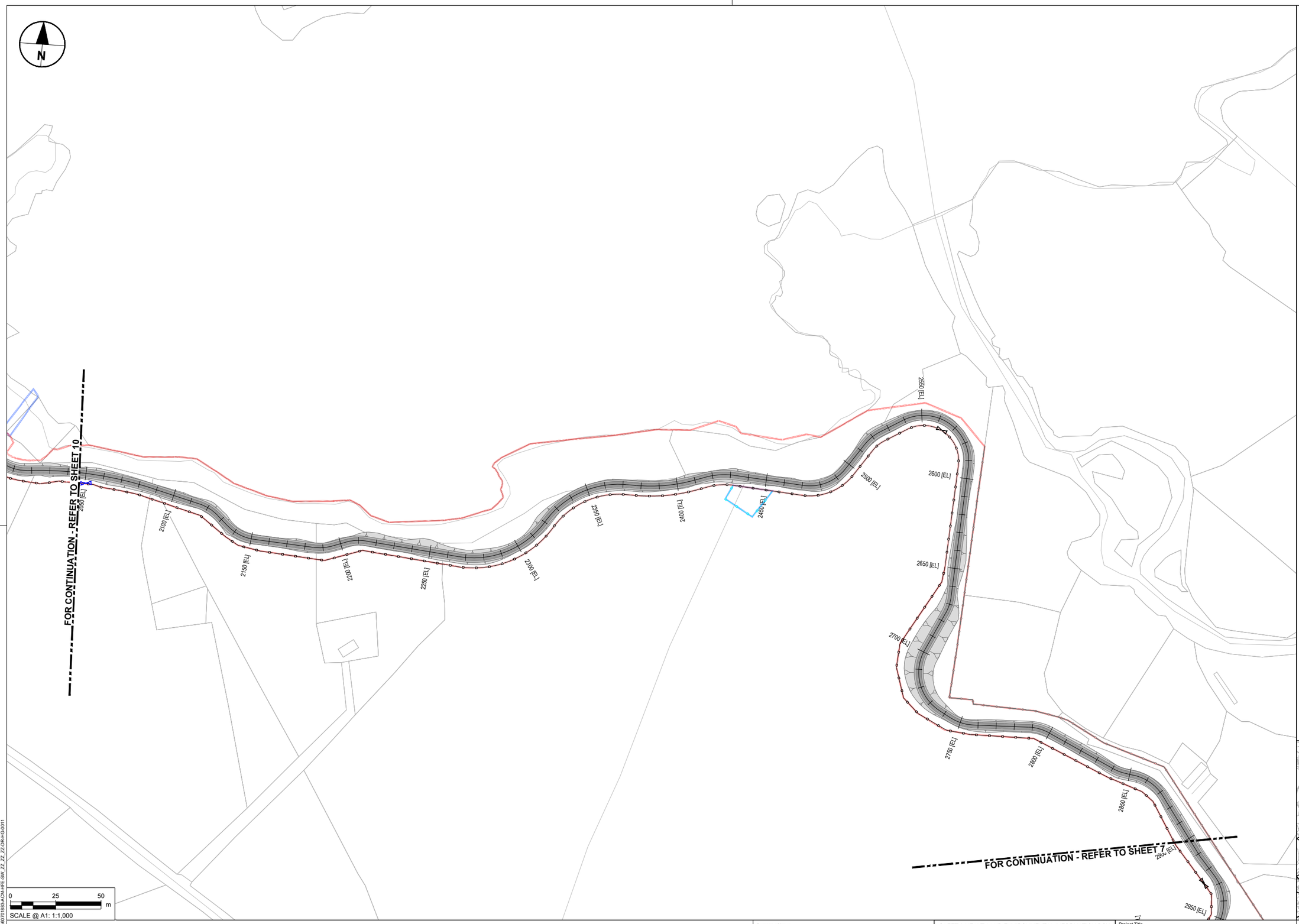

NOTES

1. DO NOT SCALE FROM THIS DRAWING. USE FIGURED DIMENSIONS ONLY. ALL DIMENSIONS ARE IN METRES UNLESS OTHERWISE STATED.
2. ITEMS IN GREY REPRESENT THE EXISTING LAYOUT AND INFRASTRUCTURE UNLESS OTHERWISE STATED.
3. DRAWING IS BASED ON OS MAPPING.
4. EXISTING SURFACE DATA BASED ON MULTIPLE SOURCES;
   - 4.1. LIDAR SURVEY DATA PROVIDED BY TII ON 06/06/2024.
   - 4.2. UAV SURVEY DATA PROVIDED BY IO GEOMATICS ON 21/10/2024.
   - 4.3. TOPO SURVEY DATA PROVIDED BY IO GEOMATICS ON 02/09/2025.
5. COLOURS SHOWN IN THESE DRAWINGS ARE INDICATIVE AND SHOULD NOT BE CONFUSED WITH THOSE OF FINISHED SURFACES.
6. THIS DRAWING IS TO BE READ IN CONJUNCTION WITH ALL OTHER DOCUMENTATION.

KEY

- EXISTING BOUNDARY TO BE RETAINED
- PROPOSED STOCKPROOF FENCE AS PER TII-CC-SCD-304
- PROPOSED PRIVACY FENCE AS PER TII-CC-SCD-307
- PROPOSED TEMPORARY FENCE AS PER TII-CC-SCD-304
- PROPOSED PALADIN FENCE
- PROPOSED TIMBER POST AND RAIL FENCE AS PER TII CC-SCD-301
- PROPOSED FIELD GATE AS PER TII CC-SCD-309
- PROPOSED PEDESTRIAN GATE AS PER TII CC-SCD-312
- EXISTING GATE
- PERMANENT LAND TAKE BOUNDARY
- TEMPORARY LAND TAKE BOUNDARY

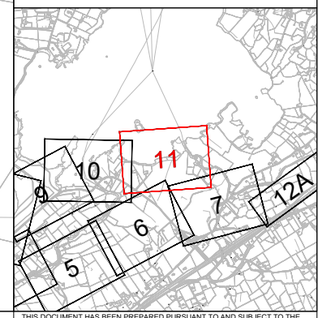

Tionscadal Éireann Project Ireland 2040

Bonneagar Iompair Éireann Transport Infrastructure Ireland

Comhairle Contae Dhún na nGall Donegal County Council

Donegal NRB Oifig Boithre Náisiúnta Dhún na nGall

Greenway

© Copyright Acknowledgements Includes Ordnance Survey Ireland data reproduced under OSi Licence Number 2023/OSi NMA 053. Reproduction infringes Ordnance Survey Ireland and Government of Ireland Copyright.

Plot Date: 16 June 2026 13:02:23
File Name: C:\Work\ROD\NS\AECOM_DS06_EU\0017208\60701883-ACM-HFE-SW_ZZ_ZZ_ZZ-DR-HG-0011

Purpose of issue: FOR INFORMATION

	By / Check	Date	Suffix
For Issue	IL / DK	03/02/26	P01
	IL / DK	15/06/26	P02

REVISION DETAILS

SAFETY, HEALTH AND ENVIRONMENTAL INFORMATION BOX

IT IS ASSUMED THAT ALL WORKS ON THIS DRAWING WILL BE CARRIED OUT BY A COMPETENT CONTRACTOR WORKING, WHERE APPROPRIATE, TO AN APPROPRIATE METHOD STATEMENT.

THIS DRAWING IS TO BE USED ONLY FOR THE PURPOSE OF ISSUE THAT IT WAS ISSUED FOR AND IS SUBJECT TO AMENDMENT.

Roughan & O'Donovan-AECOM Alliance

ROD ROUGHAN & O'DONOVAN

AECOM

AECOM
Adelphi Plaza
Georges Street Upper
Dun Laoghaire
Co. Dublin
Ireland
T +353 (0)1 238 3100
www.aecom.com

Roughan & O'Donovan
Arena House
Arena Road
Sandyford
Dublin 18
Ireland
T +353 (0)1 294 0800
www.rod.ie

Project Title: Barnesmore Gap Greenway

Drawing Title: SERIES 0300 FENCING & BARRIERS SHEET 11 OF 31

THIS DOCUMENT HAS BEEN PREPARED PURSUANT TO AND SUBJECT TO THE TERMS OF ROD-AECOM'S APPOINTMENT BY ITS CLIENT. ROD-AECOM ACCEPTS NO LIABILITY FOR ANY USE OF THIS DOCUMENT OTHER THAN BY ITS ORIGINAL CLIENT OR FOLLOWING ROD-AECOM'S EXPRESS AGREEMENT TO SUCH USE, AND ONLY FOR THE PURPOSES FOR WHICH IT WAS PREPARED AND PROVIDED.

Designed	Drawn	Checked	Approved	Date
---	IL	AM	DK	15/06/26

Internal Project No.	Suitability
60701883	S2

Scale @ A1	Volume
1:1000	Fencing

Drawing Number				Rev
Aecom Project ID	Originator	Volume		
60701883 SW_ZZ_ZZ_ZZ	-ACM	-HFE -	-DR -HG-0011	P02
Location	Type	Role	Number	

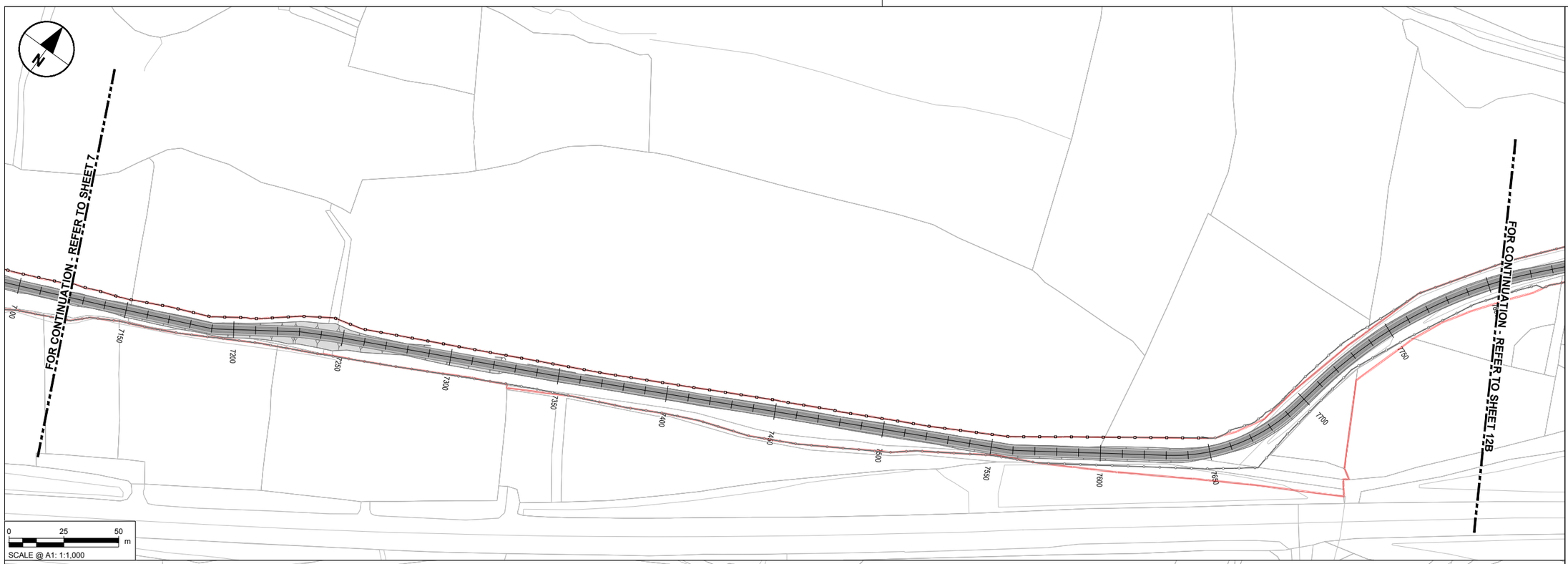

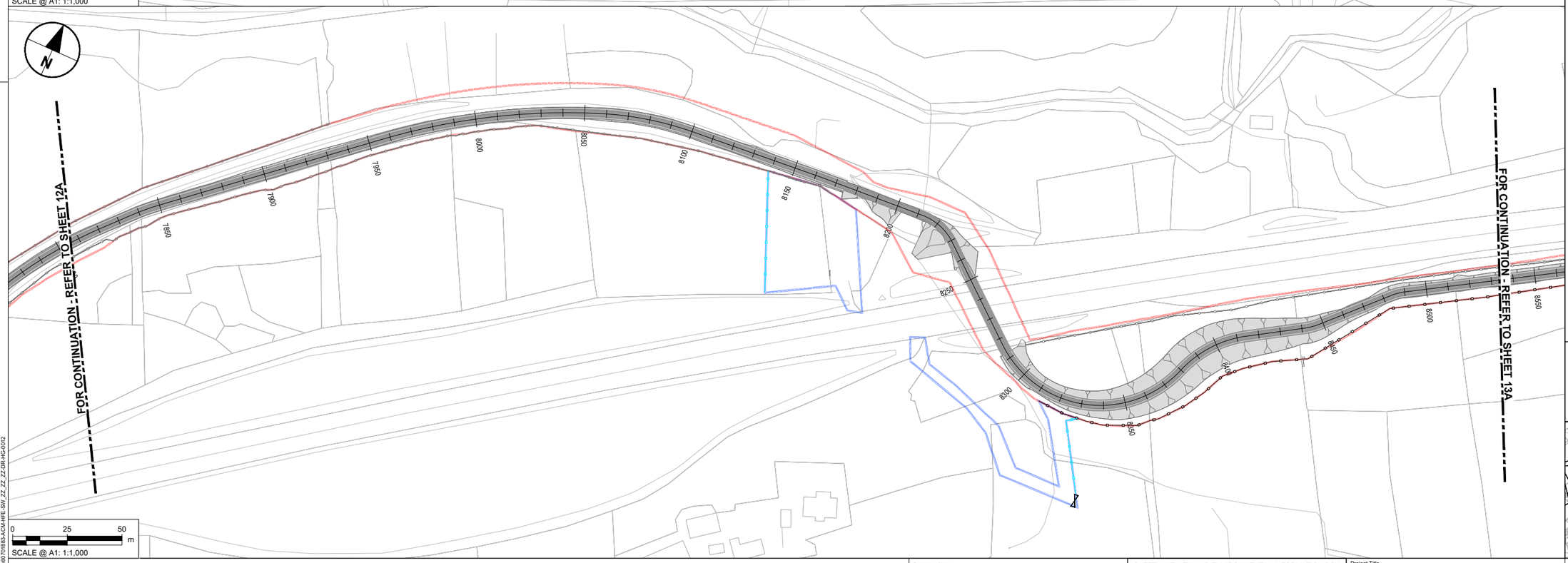

NOTES

1. DO NOT SCALE FROM THIS DRAWING. USE FIGURED DIMENSIONS ONLY. ALL DIMENSIONS ARE IN METRES UNLESS OTHERWISE STATED.
2. ITEMS IN GREY REPRESENT THE EXISTING LAYOUT AND INFRASTRUCTURE UNLESS OTHERWISE STATED.
3. DRAWING IS BASED ON OS MAPPING.
4. EXISTING SURFACE DATA BASED ON MULTIPLE SOURCES;
   - 4.1. LIDAR SURVEY DATA PROVIDED BY TII ON 06/06/2024.
   - 4.2. UAV SURVEY DATA PROVIDED BY IO GEOMATICS ON 21/10/2024.
   - 4.3. TOPO SURVEY DATA PROVIDED BY IO GEOMATICS ON 02/09/2025.
5. COLOURS SHOWN IN THESE DRAWINGS ARE INDICATIVE AND SHOULD NOT BE CONFUSED WITH THOSE OF FINISHED SURFACES.
6. THIS DRAWING IS TO BE READ IN CONJUNCTION WITH ALL OTHER DOCUMENTATION.

KEY

- EXISTING BOUNDARY TO BE RETAINED
- PROPOSED STOCKPROOF FENCE AS PER TII-CC-SCD-304
- PROPOSED PRIVACY FENCE AS PER TII-CC-SCD-307
- PROPOSED TEMPORARY FENCE AS PER TII-CC-SCD-304
- PROPOSED PALADIN FENCE
- PROPOSED TIMBER POST AND RAIL FENCE AS PER TII CC-SCD-301
- PROPOSED FIELD GATE AS PER TII CC-SCD-309
- PROPOSED PEDESTRIAN GATE AS PER TII CC-SCD-312
- EXISTING GATE
- PERMANENT LAND TAKE BOUNDARY
- TEMPORARY LAND TAKE BOUNDARY

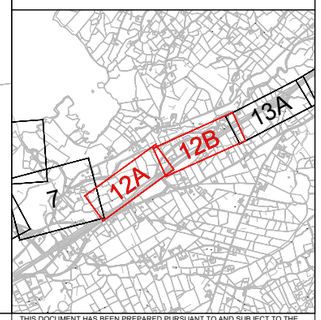

Tionscadal Éireann Project Ireland 2040

Bonneagar Iompair Éireann Transport Infrastructure Ireland

Comhairle Contae Dhún na nGall Donegal County Council

Donegal NRO Oifig Boithre Náisiúnta Dhún na nGall

Greenway

© Copyright Acknowledgements Includes Ordnance Survey Ireland data reproduced under OSi Licence Number 2023/OSi NMA 053. Reproduction infringes Ordnance Survey Ireland and Government of Ireland Copyright.

Purpose of issue: FOR INFORMATION

	By	Check	Date	Suffix
	IL	DK	03/02/26	P01
For Issue	IL	DK	15/06/26	P02

REVISION DETAILS

SAFETY, HEALTH AND ENVIRONMENTAL INFORMATION BOX

IT IS ASSUMED THAT ALL WORKS ON THIS DRAWING WILL BE CARRIED OUT BY A COMPETENT CONTRACTOR WORKING, WHERE APPROPRIATE, TO AN APPROPRIATE METHOD STATEMENT.

THIS DRAWING IS TO BE USED ONLY FOR THE PURPOSE OF ISSUE THAT IT WAS ISSUED FOR AND IS SUBJECT TO AMENDMENT.

Roughan & O'Donovan-AECOM Alliance

ROD ROUGHAN & O'DONOVAN
AECOM

AECOM
Adelphi Plaza
Georges Street Upper
Dun Laoghaire
Co. Dublin
Ireland
T +353 (0)1 238 3100
www.aecom.com

Roughan & O'Donovan
Arena House
Arena Road
Sandyford
Dublin 18
Ireland
T +353 (0)1 294 0800
www.rod.ie

Project Title: Barnesmore Gap Greenway

Drawing Title: SERIES 0300 FENCING & BARRIERS SHEET 12 OF 31

THIS DOCUMENT HAS BEEN PREPARED PURSUANT TO AND SUBJECT TO THE TERMS OF ROD-AECOM'S APPOINTMENT BY ITS CLIENT. ROD-AECOM ACCEPTS NO LIABILITY FOR ANY USE OF THIS DOCUMENT OTHER THAN BY ITS ORIGINAL CLIENT OR FOLLOWING ROD-AECOM'S EXPRESS AGREEMENT TO SUCH USE, AND ONLY FOR THE PURPOSES FOR WHICH IT WAS PREPARED AND PROVIDED.

Designed	Drawn	Checked	Approved	Date
---	IL	AM	DK	15/06/26

Internal Project No.: 60701883
Suitability: S2
Scale @ A1: 1:1000
Volume: Fencing

Drawing Number
Aecom Project ID: 60701883
Originator: -ACM
Volume: -HFE -
Location: SW_ZZ_ZZ_ZZ
Type: -DR
Role: -HG
Number: -0012

Rev: P02

Plot Date: 16 June 2026 13:31:22
File Name: C:\Users\20261863\AECOM_DS06_EU\60172906\60701883-ACM-HFE-SW_ZZ_ZZ_ZZ-DR-HG-0012

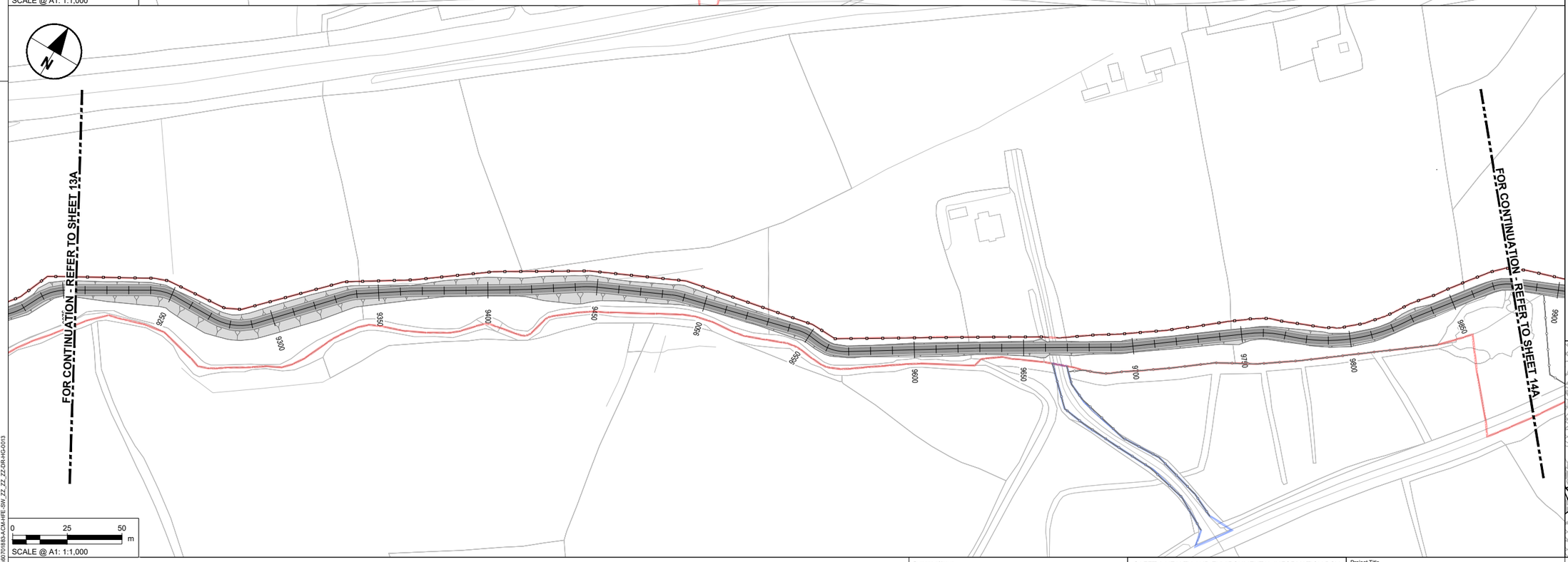

NOTES

1. DO NOT SCALE FROM THIS DRAWING. USE FIGURED DIMENSIONS ONLY. ALL DIMENSIONS ARE IN METRES UNLESS OTHERWISE STATED.
2. ITEMS IN GREY REPRESENT THE EXISTING LAYOUT AND INFRASTRUCTURE UNLESS OTHERWISE STATED.
3. DRAWING IS BASED ON OS MAPPING.
4. EXISTING SURFACE DATA BASED ON MULTIPLE SOURCES;
   - 4.1. LIDAR SURVEY DATA PROVIDED BY TII ON 06/06/2024.
   - 4.2. UAV SURVEY DATA PROVIDED BY IO GEOMATICS ON 21/10/2024.
   - 4.3. TOPO SURVEY DATA PROVIDED BY IO GEOMATICS ON 02/09/2025.
5. COLOURS SHOWN IN THESE DRAWINGS ARE INDICATIVE AND SHOULD NOT BE CONFUSED WITH THOSE OF FINISHED SURFACES.
6. THIS DRAWING IS TO BE READ IN CONJUNCTION WITH ALL OTHER DOCUMENTATION.

KEY

- EXISTING BOUNDARY TO BE RETAINED
- PROPOSED STOCKPROOF FENCE AS PER TII-CC-SCD-304
- PROPOSED PRIVACY FENCE AS PER TII-CC-SCD-307
- PROPOSED TEMPORARY FENCE AS PER TII-CC-SCD-304
- PROPOSED PALADIN FENCE
- PROPOSED TIMBER POST AND RAIL FENCE AS PER TII CC-SCD-301
- PROPOSED FIELD GATE AS PER TII CC-SCD-309
- PROPOSED PEDESTRIAN GATE AS PER TII CC-SCD-312
- EXISTING GATE
- PERMANENT LAND TAKE BOUNDARY
- TEMPORARY LAND TAKE BOUNDARY

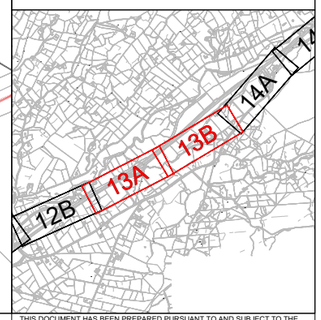

Tionscadal Éireann Project Ireland 2040

Bonneagar Iompair Éireann Transport Infrastructure Ireland

Comhairle Contae Dhún na nGall Donegal County Council

Donegal NRO Oifig Boithre Náisiúnta Dhún na nGall

Greenway

© Copyright Acknowledgements Includes Ordnance Survey Ireland data reproduced under OSi Licence Number 2023/OSi NMA 053. Reproduction infringes Ordnance Survey Ireland and Government of Ireland Copyright.

Purpose of issue

FOR INFORMATION

	By / Check	Date	Suffix
	IL / DK	03/02/26	P01
For Issue	IL / DK	15/06/26	P02
REVISION DETAILS	By / Check	Date	Suffix

SAFETY, HEALTH AND ENVIRONMENTAL INFORMATION BOX

IT IS ASSUMED THAT ALL WORKS ON THIS DRAWING WILL BE CARRIED OUT BY A COMPETENT CONTRACTOR WORKING, WHERE APPROPRIATE, TO AN APPROPRIATE METHOD STATEMENT.

THIS DRAWING IS TO BE USED ONLY FOR THE PURPOSE OF ISSUE THAT IT WAS ISSUED FOR AND IS SUBJECT TO AMENDMENT.

Roughan & O'Donovan-AECOM Alliance

ROD Roughan & O'Donovan

AECOM

AECOM
Adelphi Plaza
Georges Street Upper
Dun Laoghaire
Co. Dublin
Ireland
T +353 (0)1 238 3100
www.aecom.com

Roughan & O'Donovan
Arena House
Arena Road
Sandyford
Dublin 18
Ireland
T +353 (0)1 294 0800
www.rod.ie

Project Title

Barnesmore Gap Greenway

Drawing Title

SERIES 0300
FENCING & BARRIERS
SHEET 13 OF 31

THIS DOCUMENT HAS BEEN PREPARED PURSUANT TO AND SUBJECT TO THE TERMS OF ROD-AECOM'S APPOINTMENT BY ITS CLIENT. ROD-AECOM ACCEPTS NO LIABILITY FOR ANY USE OF THIS DOCUMENT OTHER THAN BY ITS ORIGINAL CLIENT OR FOLLOWING ROD-AECOM'S EXPRESS AGREEMENT TO SUCH USE, AND ONLY FOR THE PURPOSES FOR WHICH IT WAS PREPARED AND PROVIDED.

Designed	Drawn	Checked	Approved	Date
---	IL	AM	DK	15/06/26

Internal Project No.	Suitability
60701883	S2

Scale @ A1	Volume
1:1000	Fencing

Drawing Number				Rev
Aecom Project ID	Originator	Volume		
60701883	-ACM	-HFE -		P02
SW_ZZ_ZZ_ZZ	-DR	-HG-0013		
Location	Type	Role	Number	

Plot Date: 16 June 2026 13:50:26
File Name: C:\ROD\ROD\NS\AECOM_D506_EU0017208\60701883-ACM-HFE-SW_ZZ_ZZ_ZZ-DR-HG-0013

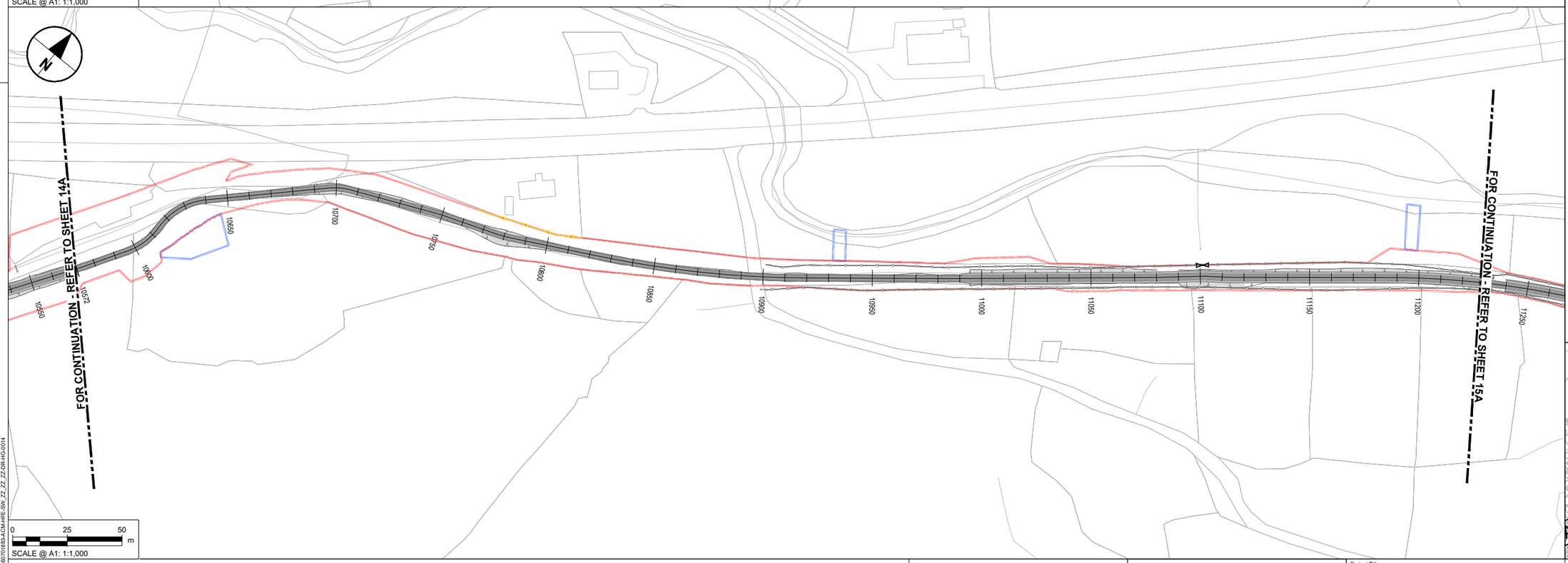

NOTES

1. DO NOT SCALE FROM THIS DRAWING. USE FIGURED DIMENSIONS ONLY. ALL DIMENSIONS ARE IN METRES UNLESS OTHERWISE STATED.
2. ITEMS IN GREY REPRESENT THE EXISTING LAYOUT AND INFRASTRUCTURE UNLESS OTHERWISE STATED.
3. DRAWING IS BASED ON OS MAPPING.
4. EXISTING SURFACE DATA BASED ON MULTIPLE SOURCES;
   - 4.1. LIDAR SURVEY DATA PROVIDED BY TII ON 06/06/2024.
   - 4.2. UAV SURVEY DATA PROVIDED BY IO GEOMATICS ON 21/10/2024.
   - 4.3. TOPO SURVEY DATA PROVIDED BY IO GEOMATICS ON 02/09/2025.
5. COLOURS SHOWN IN THESE DRAWINGS ARE INDICATIVE AND SHOULD NOT BE CONFUSED WITH THOSE OF FINISHED SURFACES.
6. THIS DRAWING IS TO BE READ IN CONJUNCTION WITH ALL OTHER DOCUMENTATION.

KEY

- EXISTING BOUNDARY TO BE RETAINED
- PROPOSED STOCKPROOF FENCE AS PER TII-CC-SCD-304
- PROPOSED PRIVACY FENCE AS PER TII-CC-SCD-307
- PROPOSED TEMPORARY FENCE AS PER TII-CC-SCD-304
- PROPOSED PALADIN FENCE
- PROPOSED TIMBER POST AND RAIL FENCE AS PER TII CC-SCD-301
- PROPOSED FIELD GATE AS PER TII CC-SCD-309
- PROPOSED PEDESTRIAN GATE AS PER TII CC-SCD-312
- EXISTING GATE
- PERMANENT LAND TAKE BOUNDARY
- TEMPORARY LAND TAKE BOUNDARY

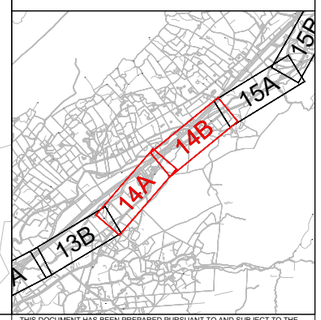

Tionscadal Éireann Project Ireland 2040

TII Bonneagar Iompair Éireann Transport Infrastructure Ireland

Comhairle Contae Dhún na nGall Donegal County Council

Donegal NRO Oifig Boithre Náisiúnta Dhún na nGall

Greenway

© Copyright Acknowledgements Includes Ordnance Survey Ireland data reproduced under OSi Licence Number 2023/OSi NMA 053. Reproduction infringes Ordnance Survey Ireland and Government of Ireland Copyright.

Purpose of issue: FOR INFORMATION

	By	Check	Date	Suffix
For Issue	IL	DK	03/02/26	P01
	IL	DK	15/06/26	P02

REVISION DETAILS

SAFETY, HEALTH AND ENVIRONMENTAL INFORMATION BOX

IT IS ASSUMED THAT ALL WORKS ON THIS DRAWING WILL BE CARRIED OUT BY A COMPETENT CONTRACTOR WORKING, WHERE APPROPRIATE, TO AN APPROPRIATE METHOD STATEMENT.

THIS DRAWING IS TO BE USED ONLY FOR THE PURPOSE OF ISSUE THAT IT WAS ISSUED FOR AND IS SUBJECT TO AMENDMENT.

Roughan & O'Donovan-AECOM Alliance

ROD ROUGHAN & O'DONOVAN
AECOM

AECOM
Adelphi Plaza
Georges Street Upper
Dun Laoghaire
Co. Dublin
Ireland
T +353 (0)1 238 3100
www.aecom.com

Roughan & O'Donovan
Arena House
Arena Road
Sandyford
Dublin 18
Ireland
T +353 (0)1 294 0800
www.rod.ie

Project Title: Barnesmore Gap Greenway

Drawing Title: SERIES 0300 FENCING & BARRIERS SHEET 14 OF 31

THIS DOCUMENT HAS BEEN PREPARED PURSUANT TO AND SUBJECT TO THE TERMS OF ROD-AECOM'S APPOINTMENT BY ITS CLIENT. ROD-AECOM ACCEPTS NO LIABILITY FOR ANY USE OF THIS DOCUMENT OTHER THAN BY ITS ORIGINAL CLIENT OR FOLLOWING ROD-AECOM'S EXPRESS AGREEMENT TO SUCH USE, AND ONLY FOR THE PURPOSES FOR WHICH IT WAS PREPARED AND PROVIDED.

Designed	Drawn	Checked	Approved	Date
---	IL	AM	DK	15/06/26

Internal Project No.: 60701883
Suitability: S2
Scale @ A1: 1:1000
Volume: Fencing

Drawing Number: 60701883 -ACM -HFE - SW_ZZ_ZZ_ZZ -DR -HG-0014
(Location | Aecom Project ID | Originator | Volume | Type | Role | Number)
Rev: P02

Plot Date: 16 June 2026 13:30:18
File Name: C:\PROJDRIVE\ACM_IE\60_EU\DO172068\60701883\ACM-HFE-SW_ZZ_ZZ_ZZ-DR-HG-0014

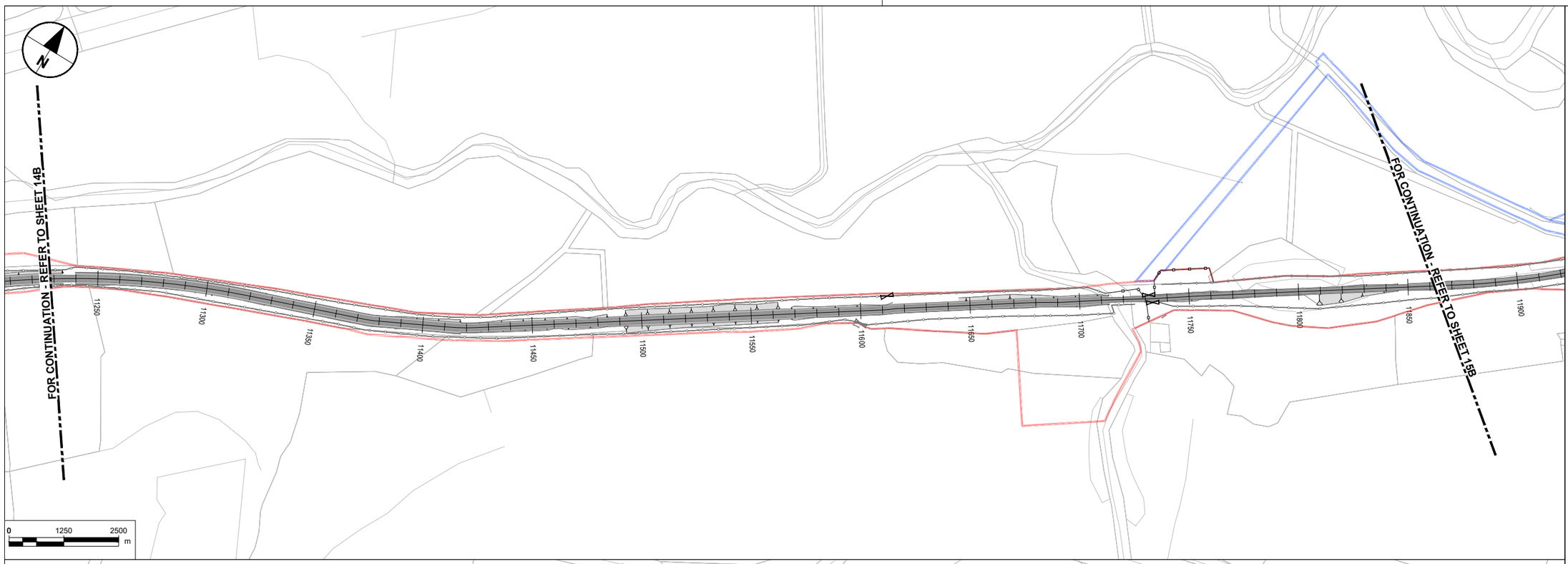

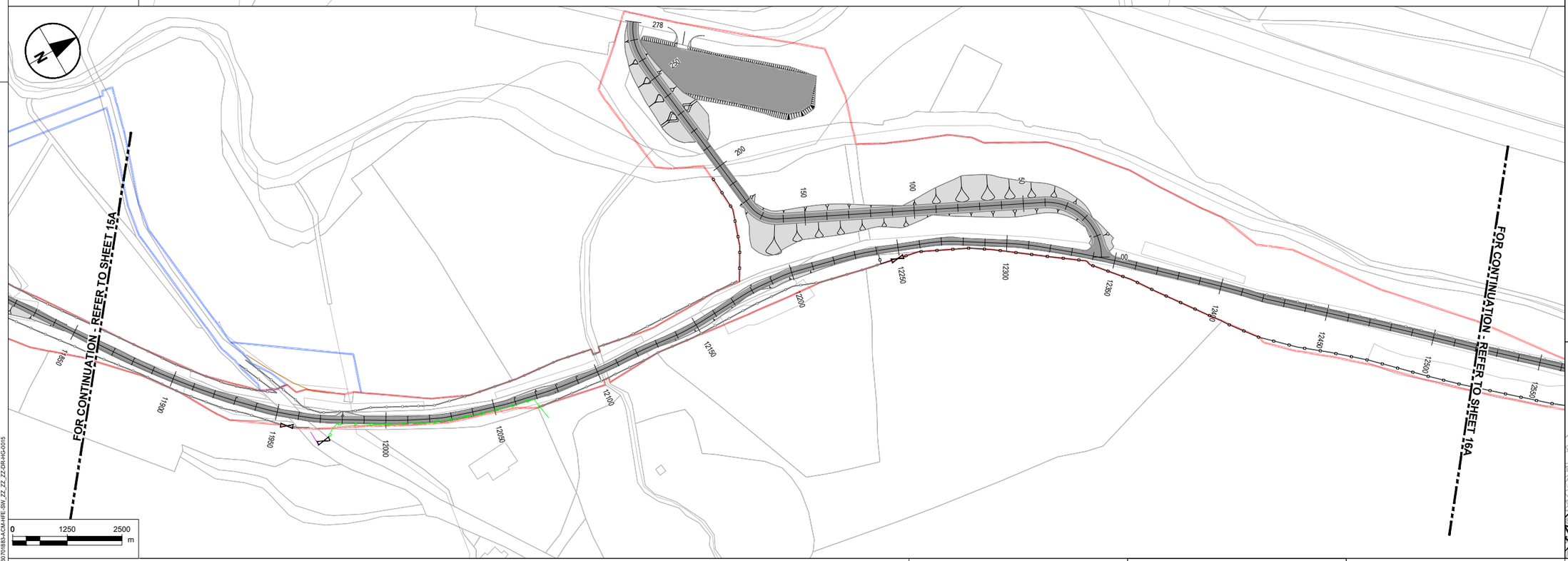

NOTES

1. DO NOT SCALE FROM THIS DRAWING. USE FIGURED DIMENSIONS ONLY. ALL DIMENSIONS ARE IN METRES UNLESS OTHERWISE STATED.
2. ITEMS IN GREY REPRESENT THE EXISTING LAYOUT AND INFRASTRUCTURE UNLESS OTHERWISE STATED.
3. DRAWING IS BASED ON OS MAPPING.
4. EXISTING SURFACE DATA BASED ON MULTIPLE SOURCES;
   - 4.1. LIDAR SURVEY DATA PROVIDED BY TII ON 06/06/2024.
   - 4.2. UAV SURVEY DATA PROVIDED BY IO GEOMATICS ON 21/10/2024.
   - 4.3. TOPO SURVEY DATA PROVIDED BY IO GEOMATICS ON 02/09/2025.
5. COLOURS SHOWN IN THESE DRAWINGS ARE INDICATIVE AND SHOULD NOT BE CONFUSED WITH THOSE OF FINISHED SURFACES.
6. THIS DRAWING IS TO BE READ IN CONJUNCTION WITH ALL OTHER DOCUMENTATION.

KEY

- EXISTING BOUNDARY TO BE RETAINED
- PROPOSED STOCKPROOF FENCE AS PER TII-CC-SCD-304
- PROPOSED PRIVACY FENCE AS PER TII-CC-SCD-307
- PROPOSED TEMPORARY FENCE AS PER TII-CC-SCD-304
- PROPOSED PALADIN FENCE
- PROPOSED TIMBER POST AND RAIL FENCE AS PER TII CC-SCD-301
- PROPOSED FIELD GATE AS PER TII CC-SCD-309
- PROPOSED PEDESTRIAN GATE AS PER TII CC-SCD-312
- EXISTING GATE
- PERMANENT LAND TAKE BOUNDARY
- TEMPORARY LAND TAKE BOUNDARY

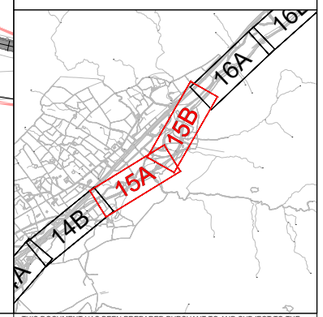

Tionscadal Éireann Project Ireland 2040

Bonneagar Iompair Éireann Transport Infrastructure Ireland

Comhairle Contae Dhún na nGall Donegal County Council

Donegal NRO Oifig Boichne Náisiúnta Dhún na nGall

Greenway

© Copyright Acknowledgements Includes Ordnance Survey Ireland data reproduced under OSi Licence Number 2023/OSi NMA 053. Reproduction infringes Ordnance Survey Ireland and Government of Ireland Copyright.

Purpose of issue

FOR INFORMATION

	By / Check	Date	Suffix
For Issue	IL / DK	03/02/26	P01
	IL / DK	15/06/26	P02

REVISION DETAILS

SAFETY, HEALTH AND ENVIRONMENTAL INFORMATION BOX

IT IS ASSUMED THAT ALL WORKS ON THIS DRAWING WILL BE CARRIED OUT BY A COMPETENT CONTRACTOR WORKING, WHERE APPROPRIATE, TO AN APPROPRIATE METHOD STATEMENT.

THIS DRAWING IS TO BE USED ONLY FOR THE PURPOSE OF ISSUE THAT IT WAS ISSUED FOR AND IS SUBJECT TO AMENDMENT.

Roughan & O'Donovan-AECOM Alliance

ROD Roughan & O'Donovan

AECOM

AECOM
Adelphi Plaza
Georges Street Upper
Dun Laoghaire
Co. Dublin
Ireland
T +353 (0)1 238 3100
www.aecom.com

Roughan & O'Donovan
Arena House
Arena Road
Sandyford
Dublin 18
Ireland
T +353 (0)1 294 0800
www.rod.ie

Project Title

Barnesmore Gap Greenway

Drawing Title

SERIES 0300
FENCING & BARRIERS
SHEET 15 OF 31

THIS DOCUMENT HAS BEEN PREPARED PURSUANT TO AND SUBJECT TO THE TERMS OF ROD-AECOM'S APPOINTMENT BY ITS CLIENT. ROD-AECOM ACCEPTS NO LIABILITY FOR ANY USE OF THIS DOCUMENT OTHER THAN BY ITS ORIGINAL CLIENT OR FOLLOWING ROD-AECOM'S EXPRESS AGREEMENT TO SUCH USE, AND ONLY FOR THE PURPOSES FOR WHICH IT WAS PREPARED AND PROVIDED.

Designed	Drawn	Checked	Approved	Date
---	IL	AM	DK	15/06/26

Internal Project No. 60701883

Suitability S2

Scale @ A1 1:1000

Volume Fencing

Drawing Number
Aecom Project ID 60701883 | Originator -ACM | Volume -HFE - | Location SW_ZZ_ZZ_ZZ | Type -DR | Role -HG | Number -0015

Rev P02

Plot Date: 16 June 2026 13:46:23
File Name: C:\Users\DRONS\AECOM_D365_EU\00172908\60701883-ACM-HFE-SW_ZZ_ZZ_ZZ-DR-HG-0015

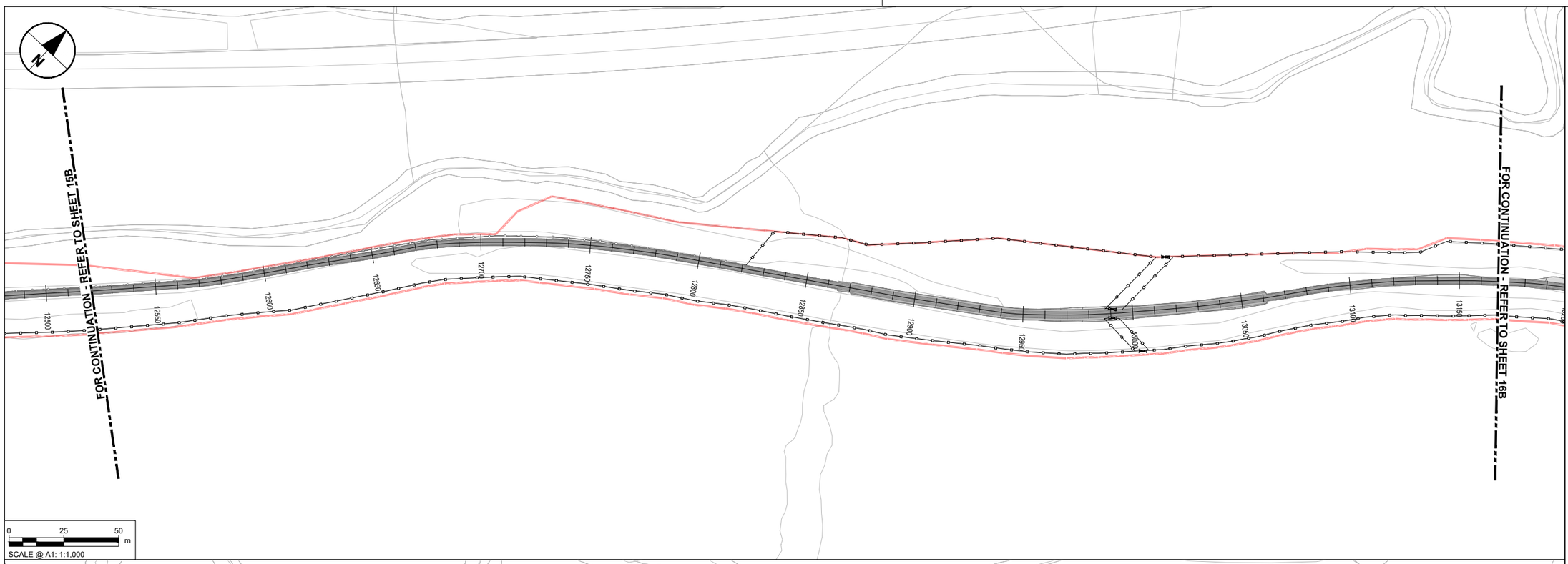

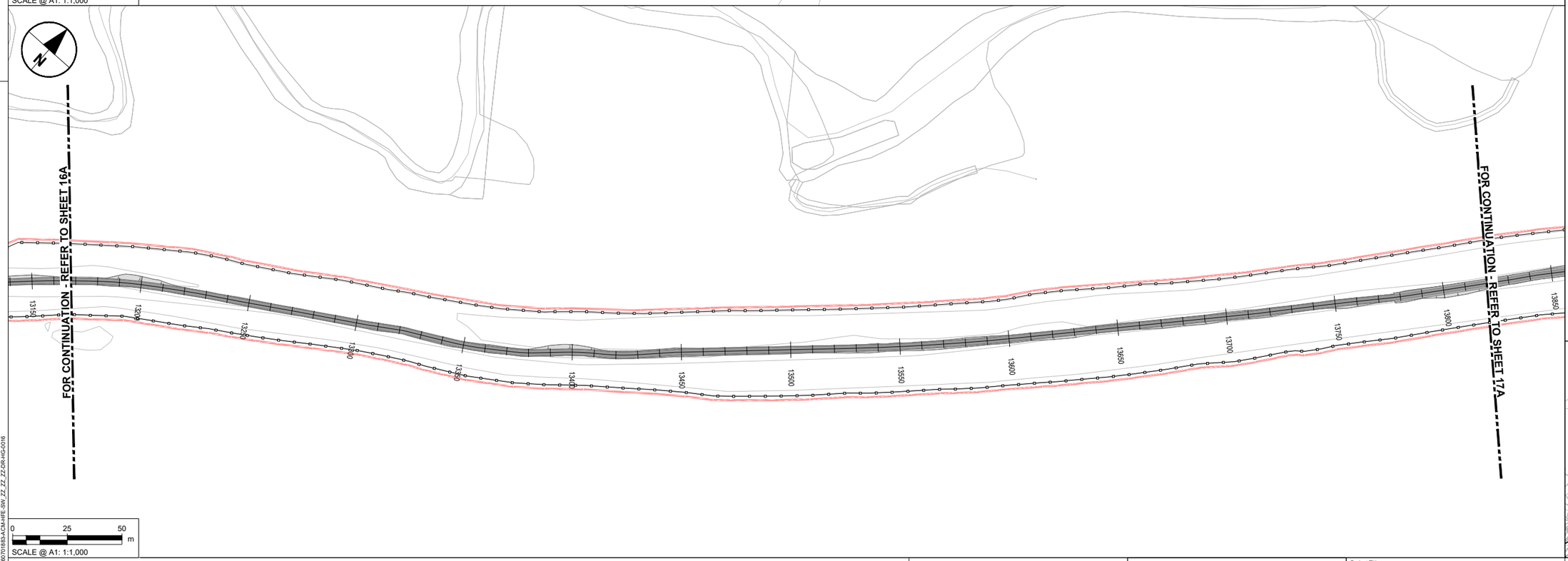

NOTES

1. DO NOT SCALE FROM THIS DRAWING. USE FIGURED DIMENSIONS ONLY. ALL DIMENSIONS ARE IN METRES UNLESS OTHERWISE STATED.
2. ITEMS IN GREY REPRESENT THE EXISTING LAYOUT AND INFRASTRUCTURE UNLESS OTHERWISE STATED.
3. DRAWING IS BASED ON OS MAPPING.
4. EXISTING SURFACE DATA BASED ON MULTIPLE SOURCES;
   - 4.1. LIDAR SURVEY DATA PROVIDED BY TII ON 06/06/2024.
   - 4.2. UAV SURVEY DATA PROVIDED BY IO GEOMATICS ON 21/10/2024.
   - 4.3. TOPO SURVEY DATA PROVIDED BY IO GEOMATICS ON 02/09/2025.
5. COLOURS SHOWN IN THESE DRAWINGS ARE INDICATIVE AND SHOULD NOT BE CONFUSED WITH THOSE OF FINISHED SURFACES.
6. THIS DRAWING IS TO BE READ IN CONJUNCTION WITH ALL OTHER DOCUMENTATION.

KEY

- EXISTING BOUNDARY TO BE RETAINED
- PROPOSED STOCKPROOF FENCE AS PER TII-CC-SCD-304
- PROPOSED PRIVACY FENCE AS PER TII-CC-SCD-307
- PROPOSED TEMPORARY FENCE AS PER TII-CC-SCD-304
- PROPOSED PALADIN FENCE
- PROPOSED TIMBER POST AND RAIL FENCE AS PER TII CC-SCD-301
- PROPOSED FIELD GATE AS PER TII CC-SCD-309
- PROPOSED PEDESTRIAN GATE AS PER TII CC-SCD-312
- EXISTING GATE
- PERMANENT LAND TAKE BOUNDARY
- TEMPORARY LAND TAKE BOUNDARY

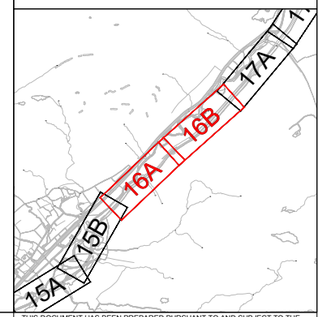

Tionscadal Éireann Project Ireland 2040

Bonneagar Iompair Éireann Transport Infrastructure Ireland

Comhairle Contae Dhún na nGall Donegal County Council

Donegal NRO Oifig Boithre Náisiúnta Dhún na nGall

Greenway

© Copyright Acknowledgements Includes Ordnance Survey Ireland data reproduced under OSi Licence Number 2023/OSi NMA 053. Reproduction infringes Ordnance Survey Ireland and Government of Ireland Copyright.

Purpose of issue: FOR INFORMATION

REVISION DETAILS	By / Check	Date	Suffix
	IL / DK	03/02/26	P01
For Issue	IL / DK	15/06/26	P02

SAFETY, HEALTH AND ENVIRONMENTAL INFORMATION BOX

IT IS ASSUMED THAT ALL WORKS ON THIS DRAWING WILL BE CARRIED OUT BY A COMPETENT CONTRACTOR WORKING, WHERE APPROPRIATE, TO AN APPROPRIATE METHOD STATEMENT.

THIS DRAWING IS TO BE USED ONLY FOR THE PURPOSE OF ISSUE THAT IT WAS ISSUED FOR AND IS SUBJECT TO AMENDMENT.

Roughan & O'Donovan-AECOM Alliance

ROD ROUGHAN & O'DONOVAN — AECOM

AECOM, Adelphi Plaza, Georges Street Upper, Dun Laoghaire, Co. Dublin, Ireland, T +353 (0)1 238 3100, www.aecom.com

Roughan & O'Donovan, Arena House, Arena Road, Sandyford, Dublin 18, Ireland, T +353 (0)1 294 0800, www.rod.ie

Project Title: Barnesmore Gap Greenway

Drawing Title: SERIES 0300 FENCING & BARRIERS SHEET 16 OF 31

THIS DOCUMENT HAS BEEN PREPARED PURSUANT TO AND SUBJECT TO THE TERMS OF ROD-AECOM'S APPOINTMENT BY ITS CLIENT. ROD-AECOM ACCEPTS NO LIABILITY FOR ANY USE OF THIS DOCUMENT OTHER THAN BY ITS ORIGINAL CLIENT OR FOLLOWING ROD-AECOM'S EXPRESS AGREEMENT TO SUCH USE, AND ONLY FOR THE PURPOSES FOR WHICH IT WAS PREPARED AND PROVIDED.

Designed	Drawn	Checked	Approved	Date
---	IL	AM	DK	15/06/26

Internal Project No.: 60701883 | Suitability: S2

Scale @ A1: 1:1000 | Volume: Fencing

Drawing Number: 60701883 -ACM -HFE - SW_ZZ_ZZ_ZZ -DR -HG-0016
(Location | Type | Role | Number)

Rev: P02

Plot Date: 16 June 2026 13:49:35
File Name: C:\ROD\60701883-AECOM_D506_EU\00172908\60701883-ACM-HFE-SW_ZZ_ZZ_ZZ-DR-HG-0016

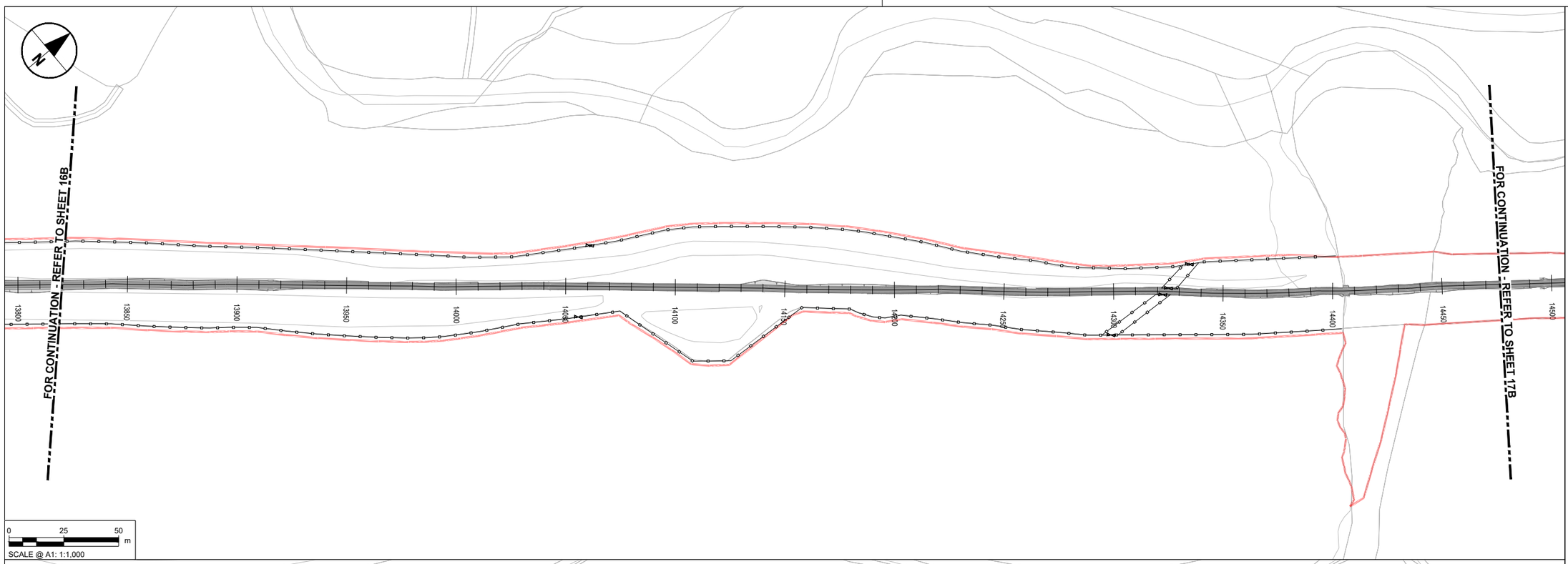

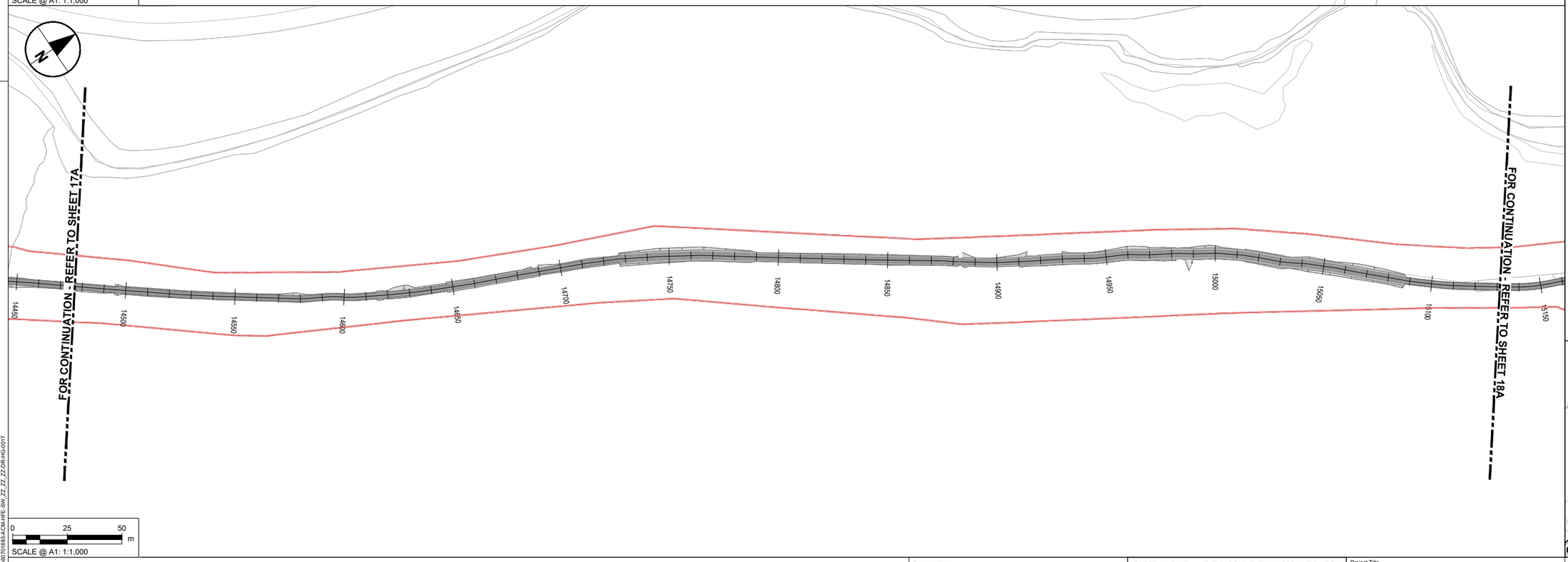

NOTES

1. DO NOT SCALE FROM THIS DRAWING. USE FIGURED DIMENSIONS ONLY. ALL DIMENSIONS ARE IN METRES UNLESS OTHERWISE STATED.
2. ITEMS IN GREY REPRESENT THE EXISTING LAYOUT AND INFRASTRUCTURE UNLESS OTHERWISE STATED.
3. DRAWING IS BASED ON OS MAPPING.
4. EXISTING SURFACE DATA BASED ON MULTIPLE SOURCES;
   - 4.1. LIDAR SURVEY DATA PROVIDED BY TII ON 06/06/2024.
   - 4.2. UAV SURVEY DATA PROVIDED BY IO GEOMATICS ON 21/10/2024.
   - 4.3. TOPO SURVEY DATA PROVIDED BY IO GEOMATICS ON 02/09/2025.
5. COLOURS SHOWN IN THESE DRAWINGS ARE INDICATIVE AND SHOULD NOT BE CONFUSED WITH THOSE OF FINISHED SURFACES.
6. THIS DRAWING IS TO BE READ IN CONJUNCTION WITH ALL OTHER DOCUMENTATION.

KEY

- EXISTING BOUNDARY TO BE RETAINED
- PROPOSED STOCKPROOF FENCE AS PER TII-CC-SCD-304
- PROPOSED PRIVACY FENCE AS PER TII-CC-SCD-307
- PROPOSED TEMPORARY FENCE AS PER TII-CC-SCD-304
- PROPOSED PALADIN FENCE
- PROPOSED TIMBER POST AND RAIL FENCE AS PER TII CC-SCD-301
- PROPOSED FIELD GATE AS PER TII CC-SCD-309
- PROPOSED PEDESTRIAN GATE AS PER TII CC-SCD-312
- EXISTING GATE
- PERMANENT LAND TAKE BOUNDARY
- TEMPORARY LAND TAKE BOUNDARY

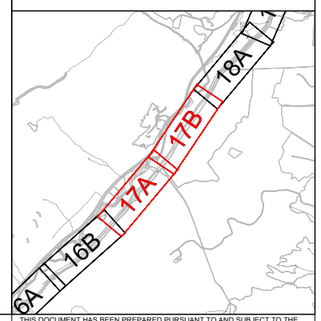

Tionscadal Éireann Project Ireland 2040

Bonneagar Iompair Éireann Transport Infrastructure Ireland

Comhairle Contae Dhún na nGall Donegal County Council

Donegal NRO Oifig Boithne Náisiúnta Dhún na nGall

Greenway

© Copyright Acknowledgements Includes Ordnance Survey Ireland data reproduced under OSi Licence Number 2023/OSi NMA 053. Reproduction infringes Ordnance Survey Ireland and Government of Ireland Copyright.

Purpose of issue: FOR INFORMATION

REVISION DETAILS	By / Check	Date	Suffix
	IL / DK	03/02/26	P01
For Issue	IL / DK	15/06/26	P02

SAFETY, HEALTH AND ENVIRONMENTAL INFORMATION BOX

IT IS ASSUMED THAT ALL WORKS ON THIS DRAWING WILL BE CARRIED OUT BY A COMPETENT CONTRACTOR WORKING, WHERE APPROPRIATE, TO AN APPROPRIATE METHOD STATEMENT.

THIS DRAWING IS TO BE USED ONLY FOR THE PURPOSE OF ISSUE THAT IT WAS ISSUED FOR AND IS SUBJECT TO AMENDMENT.

Roughan & O'Donovan-AECOM Alliance

ROD ROUGHAN & O'DONOVAN — AECOM

AECOM, Adelphi Plaza, Georges Street Upper, Dun Laoghaire, Co. Dublin, Ireland, T +353 (0)1 238 3100, www.aecom.com

Roughan & O'Donovan, Arena House, Arena Road, Sandyford, Dublin 18, Ireland, T +353 (0)1 294 0800, www.rod.ie

Project Title: Barnesmore Gap Greenway

Drawing Title: SERIES 0300 FENCING & BARRIERS SHEET 17 OF 31

THIS DOCUMENT HAS BEEN PREPARED PURSUANT TO AND SUBJECT TO THE TERMS OF ROD-AECOM'S APPOINTMENT BY ITS CLIENT. ROD-AECOM ACCEPTS NO LIABILITY FOR ANY USE OF THIS DOCUMENT OTHER THAN BY ITS ORIGINAL CLIENT OR FOLLOWING ROD-AECOM'S EXPRESS AGREEMENT TO SUCH USE, AND ONLY FOR THE PURPOSES FOR WHICH IT WAS PREPARED AND PROVIDED.

Designed	Drawn	Checked	Approved	Date
---	IL	AM	DK	15/06/26

Internal Project No.	Suitability
60701883	S2

Scale @ A1	Volume
1:1000	Fencing

Drawing Number: Aecom Project ID 60701883 (Location) -ACM (Originator) -HFE (Volume) - SW_ZZ_ZZ_ZZ -DR (Type) -HG (Role) -0017 (Number)

Rev: P02

Plot Date: 15 June 2026 14:09:04
File Name: C:\PWD\60701883\AECOM_DS06_EU\D0172908\60701883-ACM-HFE-SW_ZZ_ZZ_ZZ-DR-HG-0017

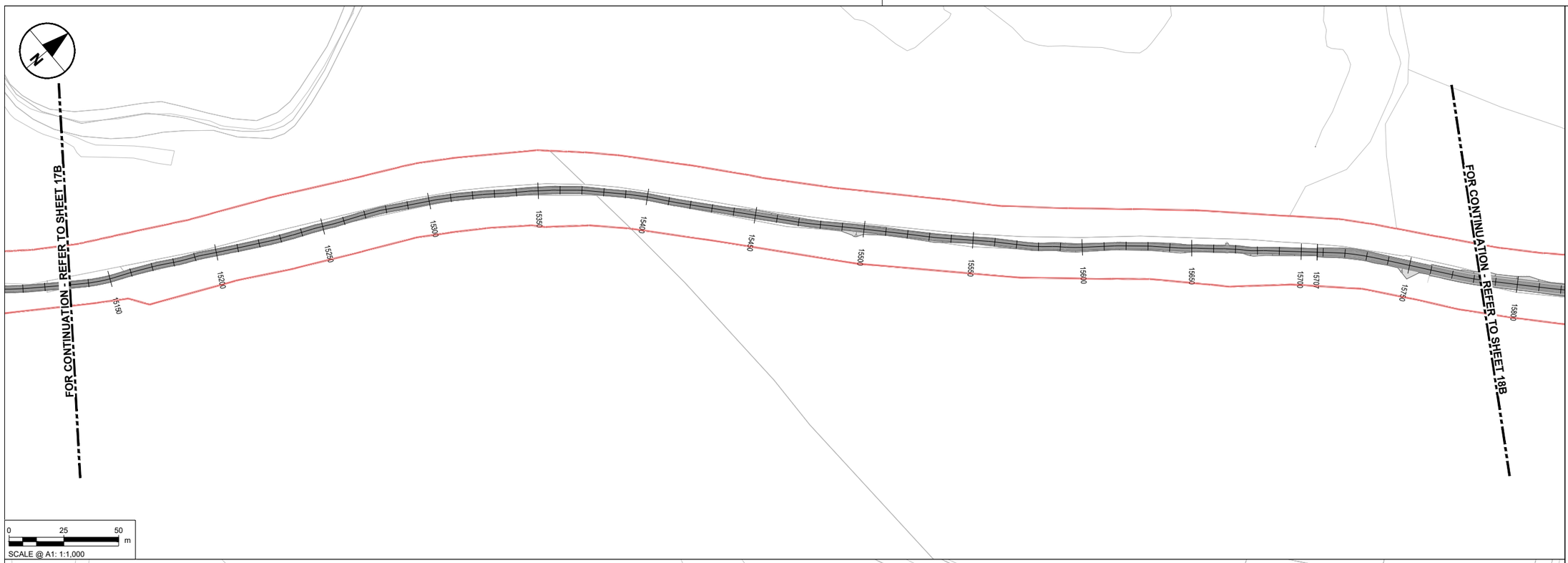

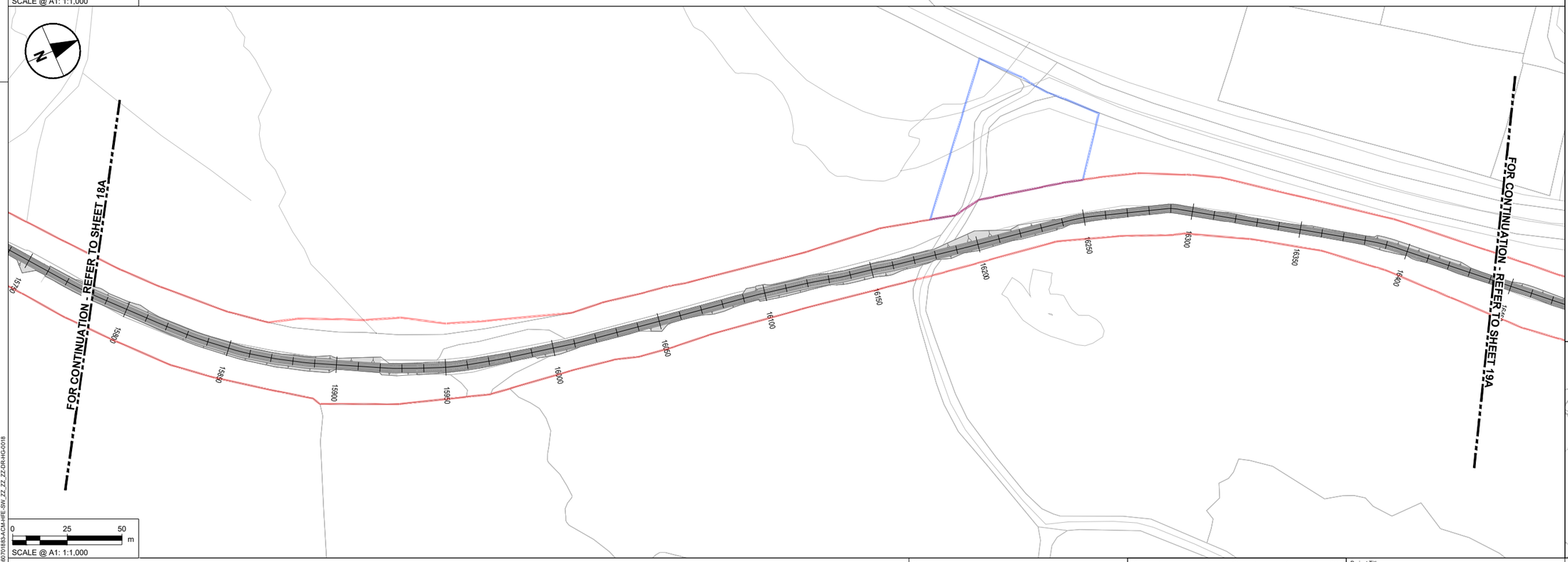

NOTES

1. DO NOT SCALE FROM THIS DRAWING. USE FIGURED DIMENSIONS ONLY. ALL DIMENSIONS ARE IN METRES UNLESS OTHERWISE STATED.
2. ITEMS IN GREY REPRESENT THE EXISTING LAYOUT AND INFRASTRUCTURE UNLESS OTHERWISE STATED.
3. DRAWING IS BASED ON OS MAPPING.
4. EXISTING SURFACE DATA BASED ON MULTIPLE SOURCES;
   - 4.1. LIDAR SURVEY DATA PROVIDED BY TII ON 06/06/2024.
   - 4.2. UAV SURVEY DATA PROVIDED BY IO GEOMATICS ON 21/10/2024.
   - 4.3. TOPO SURVEY DATA PROVIDED BY IO GEOMATICS ON 02/09/2025.
5. COLOURS SHOWN IN THESE DRAWINGS ARE INDICATIVE AND SHOULD NOT BE CONFUSED WITH THOSE OF FINISHED SURFACES.
6. THIS DRAWING IS TO BE READ IN CONJUNCTION WITH ALL OTHER DOCUMENTATION.

KEY

- EXISTING BOUNDARY TO BE RETAINED
- PROPOSED STOCKPROOF FENCE AS PER TII-CC-SCD-304
- PROPOSED PRIVACY FENCE AS PER TII-CC-SCD-307
- PROPOSED TEMPORARY FENCE AS PER TII-CC-SCD-304
- PROPOSED PALADIN FENCE
- PROPOSED TIMBER POST AND RAIL FENCE AS PER TII CC-SCD-301
- PROPOSED FIELD GATE AS PER TII CC-SCD-309
- PROPOSED PEDESTRIAN GATE AS PER TII CC-SCD-312
- EXISTING GATE
- PERMANENT LAND TAKE BOUNDARY
- TEMPORARY LAND TAKE BOUNDARY

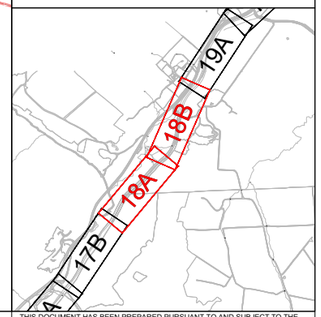

Tionscadal Éireann Project Ireland 2040

Bonneagar Iompair Éireann Transport Infrastructure Ireland

Comhairle Contae Dhún na nGall Donegal County Council

Donegal NRO Oifig Boichte Náisiúnta Dhún na nGall

Greenway

© Copyright Acknowledgements Includes Ordnance Survey Ireland data reproduced under OSi Licence Number 2023/OSi NMA 053. Reproduction infringes Ordnance Survey Ireland and Government of Ireland Copyright.

Purpose of issue

FOR INFORMATION

	By	Check	Date	Suffix
	IL	DK	03/02/26	P01
For Issue	IL	DK	15/06/26	P02

REVISION DETAILS

SAFETY, HEALTH AND ENVIRONMENTAL INFORMATION BOX

IT IS ASSUMED THAT ALL WORKS ON THIS DRAWING WILL BE CARRIED OUT BY A COMPETENT CONTRACTOR WORKING, WHERE APPROPRIATE, TO AN APPROPRIATE METHOD STATEMENT.

THIS DRAWING IS TO BE USED ONLY FOR THE PURPOSE OF ISSUE THAT IT WAS ISSUED FOR AND IS SUBJECT TO AMENDMENT.

Roughan & O'Donovan-AECOM Alliance

ROD ROUGHAN & O'DONOVAN
AECOM

AECOM
Adelphi Plaza
Georges Street Upper
Dun Laoghaire
Co. Dublin
Ireland
T +353 (0)1 238 3100
www.aecom.com

Roughan & O'Donovan
Arena House
Arena Road
Sandyford
Dublin 18
Ireland
T +353 (0)1 294 0800
www.rod.ie

Project Title

Barnesmore Gap Greenway

Drawing Title

SERIES 0300
FENCING & BARRIERS
SHEET 18 OF 31

THIS DOCUMENT HAS BEEN PREPARED PURSUANT TO AND SUBJECT TO THE TERMS OF ROD-AECOM'S APPOINTMENT BY ITS CLIENT. ROD-AECOM ACCEPTS NO LIABILITY FOR ANY USE OF THIS DOCUMENT OTHER THAN BY ITS ORIGINAL CLIENT OR FOLLOWING ROD-AECOM'S EXPRESS AGREEMENT TO SUCH USE, AND ONLY FOR THE PURPOSES FOR WHICH IT WAS PREPARED AND PROVIDED.

Designed	Drawn	Checked	Approved	Date
---	IL	AM	DK	15/06/26

Internal Project No.: 60701883
Suitability: S2
Scale @ A1: 1:1000
Volume: Fencing

Drawing Number
Aecom Project ID: 60701883
Originator: -ACM
Volume: -HFE -
Location: SW_ZZ_ZZ_ZZ
Type: -DR
Role: -HG
Number: -0018
Rev: P02

Plot Date: 15 June 2026 14:04:31
File Name: C:\Users\dkane\AECOM_DS06_EU\D0172908\07018834\CM-HFE-SW_ZZ_ZZ_ZZ-DR-HG-0018

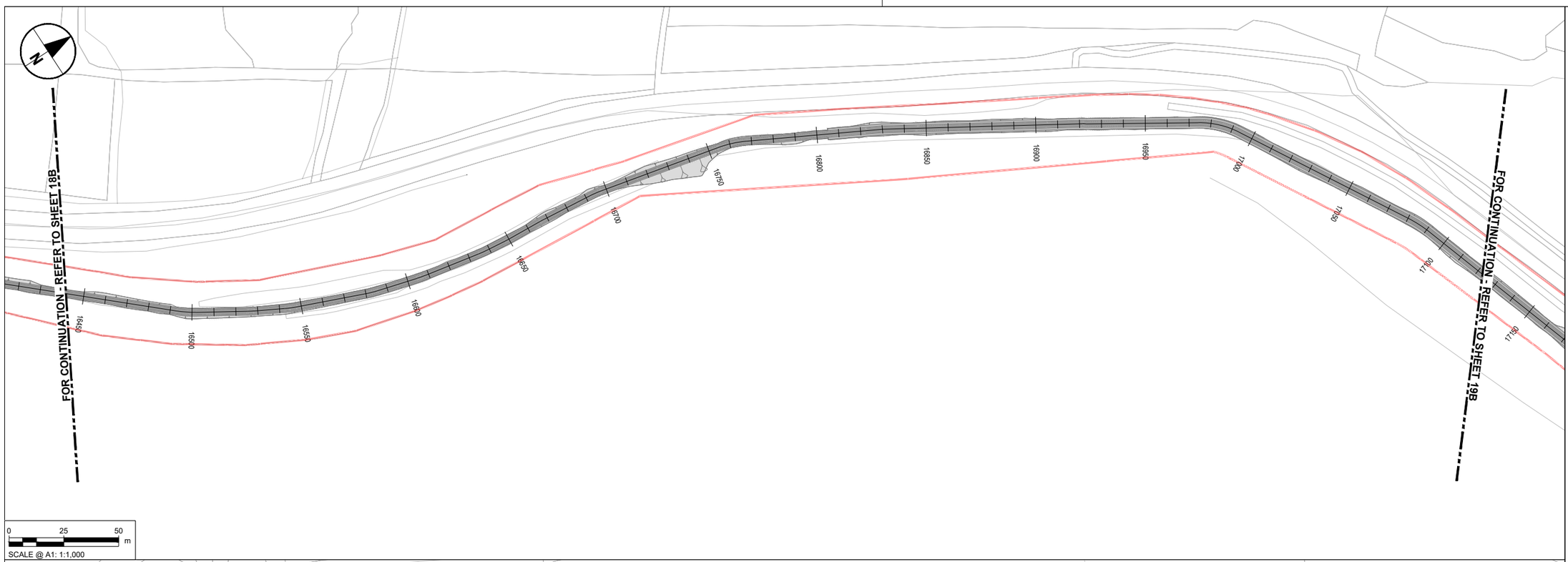

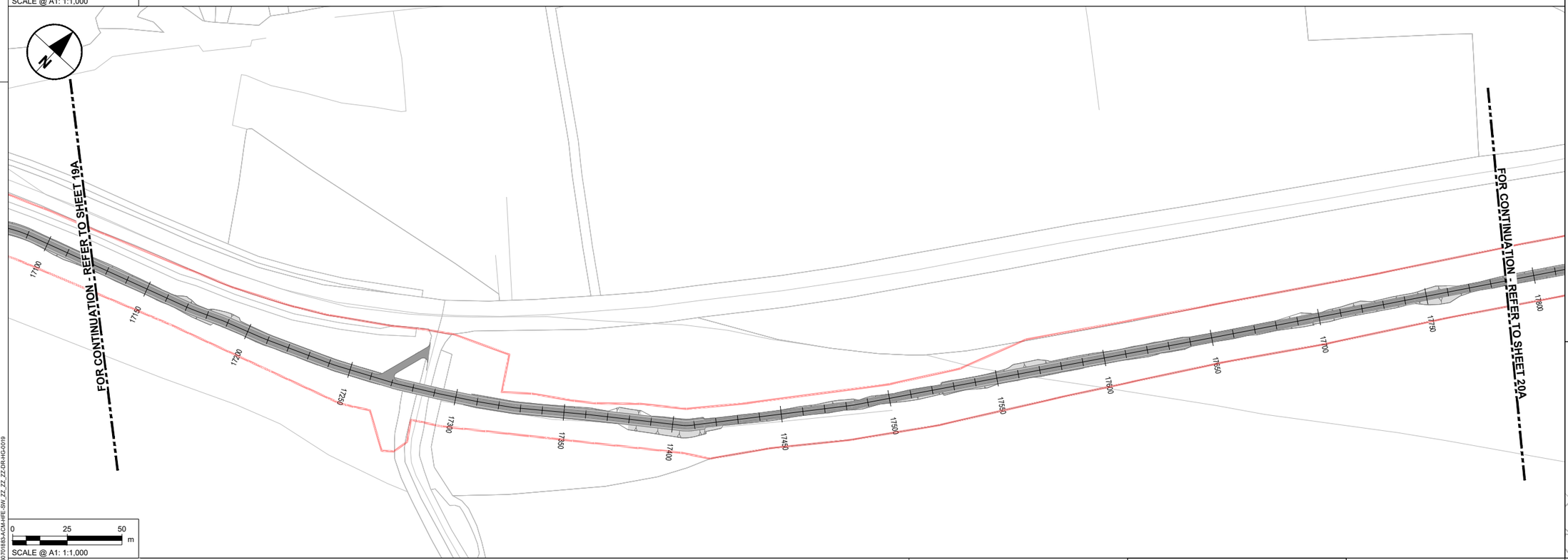

NOTES

1. DO NOT SCALE FROM THIS DRAWING. USE FIGURED DIMENSIONS ONLY. ALL DIMENSIONS ARE IN METRES UNLESS OTHERWISE STATED.
2. ITEMS IN GREY REPRESENT THE EXISTING LAYOUT AND INFRASTRUCTURE UNLESS OTHERWISE STATED.
3. DRAWING IS BASED ON OS MAPPING.
4. EXISTING SURFACE DATA BASED ON MULTIPLE SOURCES;
   - 4.1. LIDAR SURVEY DATA PROVIDED BY TII ON 06/06/2024.
   - 4.2. UAV SURVEY DATA PROVIDED BY IO GEOMATICS ON 21/10/2024.
   - 4.3. TOPO SURVEY DATA PROVIDED BY IO GEOMATICS ON 02/09/2025.
5. COLOURS SHOWN IN THESE DRAWINGS ARE INDICATIVE AND SHOULD NOT BE CONFUSED WITH THOSE OF FINISHED SURFACES.
6. THIS DRAWING IS TO BE READ IN CONJUNCTION WITH ALL OTHER DOCUMENTATION.

KEY

- EXISTING BOUNDARY TO BE RETAINED
- PROPOSED STOCKPROOF FENCE AS PER TII-CC-SCD-304
- PROPOSED PRIVACY FENCE AS PER TII-CC-SCD-307
- PROPOSED TEMPORARY FENCE AS PER TII-CC-SCD-304
- PROPOSED PALADIN FENCE
- PROPOSED TIMBER POST AND RAIL FENCE AS PER TII CC-SCD-301
- PROPOSED FIELD GATE AS PER TII CC-SCD-309
- PROPOSED PEDESTRIAN GATE AS PER TII CC-SCD-312
- EXISTING GATE
- PERMANENT LAND TAKE BOUNDARY
- TEMPORARY LAND TAKE BOUNDARY

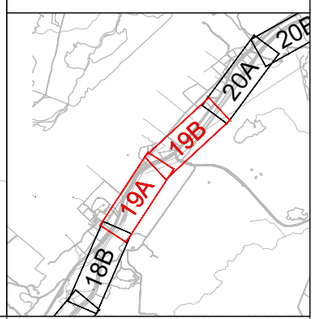

Tionscadal Éireann Project Ireland 2040

Bonneagar Iompair Éireann Transport Infrastructure Ireland

Comhairle Contae Dhún na nGall Donegal County Council

Donegal NRO Oifig Boichte Náisiúnta Dhún na nGall

Greenway

© Copyright Acknowledgements Includes Ordnance Survey Ireland data reproduced under OSi Licence Number 2023/OSi NMA 053. Reproduction infringes Ordnance Survey Ireland and Government of Ireland Copyright.

Plot Date: 16 June 2026 14:04:10
File Name: C:\PWW\60701883\AECOM_DS06_EU\01739060701883-ACM-HFE-SW_ZZ_ZZ_ZZ-DR-HG-0019

Purpose of issue

FOR INFORMATION

	By	Date	Suffix
	IL / DK	03/02/26	P01
For Issue	IL / DK	15/06/26	P02

REVISION DETAILS

SAFETY, HEALTH AND ENVIRONMENTAL INFORMATION BOX

IT IS ASSUMED THAT ALL WORKS ON THIS DRAWING WILL BE CARRIED OUT BY A COMPETENT CONTRACTOR WORKING, WHERE APPROPRIATE, TO AN APPROPRIATE METHOD STATEMENT.

THIS DRAWING IS TO BE USED ONLY FOR THE PURPOSE OF ISSUE THAT IT WAS ISSUED FOR AND IS SUBJECT TO AMENDMENT.

Roughan & O'Donovan-AECOM Alliance

ROD ROUGHAN & O'DONOVAN
AECOM

AECOM
Adelphi Plaza
Georges Street Upper
Dun Laoghaire
Co. Dublin
Ireland
T +353 (0)1 238 3100
www.aecom.com

Roughan & O'Donovan
Arena House
Arena Road
Sandyford
Dublin 18
Ireland
T +353 (0)1 294 0800
www.rod.ie

Project Title

Barnesmore Gap Greenway

Drawing Title

SERIES 0300
FENCING & BARRIERS
SHEET 19 OF 31

THIS DOCUMENT HAS BEEN PREPARED PURSUANT TO AND SUBJECT TO THE TERMS OF ROD-AECOM'S APPOINTMENT BY ITS CLIENT. ROD-AECOM ACCEPTS NO LIABILITY FOR ANY USE OF THIS DOCUMENT OTHER THAN BY ITS ORIGINAL CLIENT OR FOLLOWING ROD-AECOM'S EXPRESS AGREEMENT TO SUCH USE, AND ONLY FOR THE PURPOSES FOR WHICH IT WAS PREPARED AND PROVIDED.

Designed	Drawn	Checked	Approved	Date
---	IL	AM	DK	15/06/26

Internal Project No. 60701883

Suitability S2

Scale @ A1 1:1000

Volume Fencing

Drawing Number
Aecom Project ID 60701883 | Originator -ACM | Volume -HFE -
SW_ZZ_ZZ_ZZ -DR -HG-0019
Location | Type | Role | Number

Rev P02

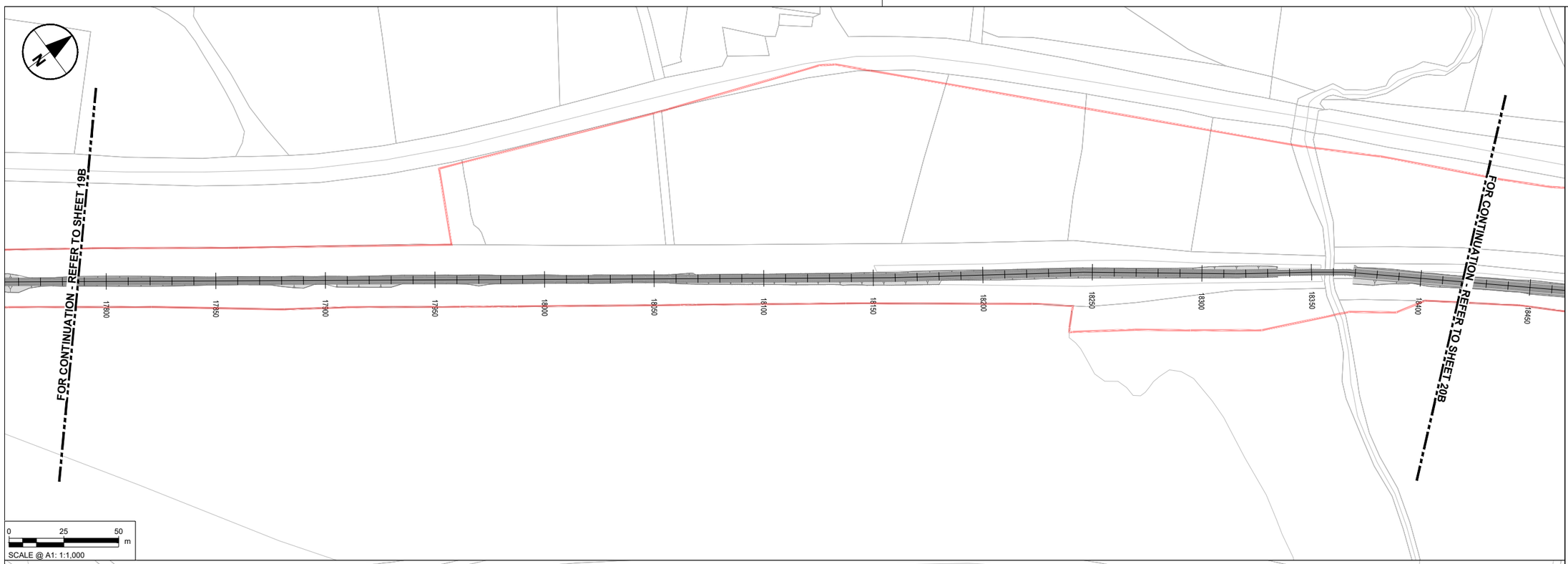

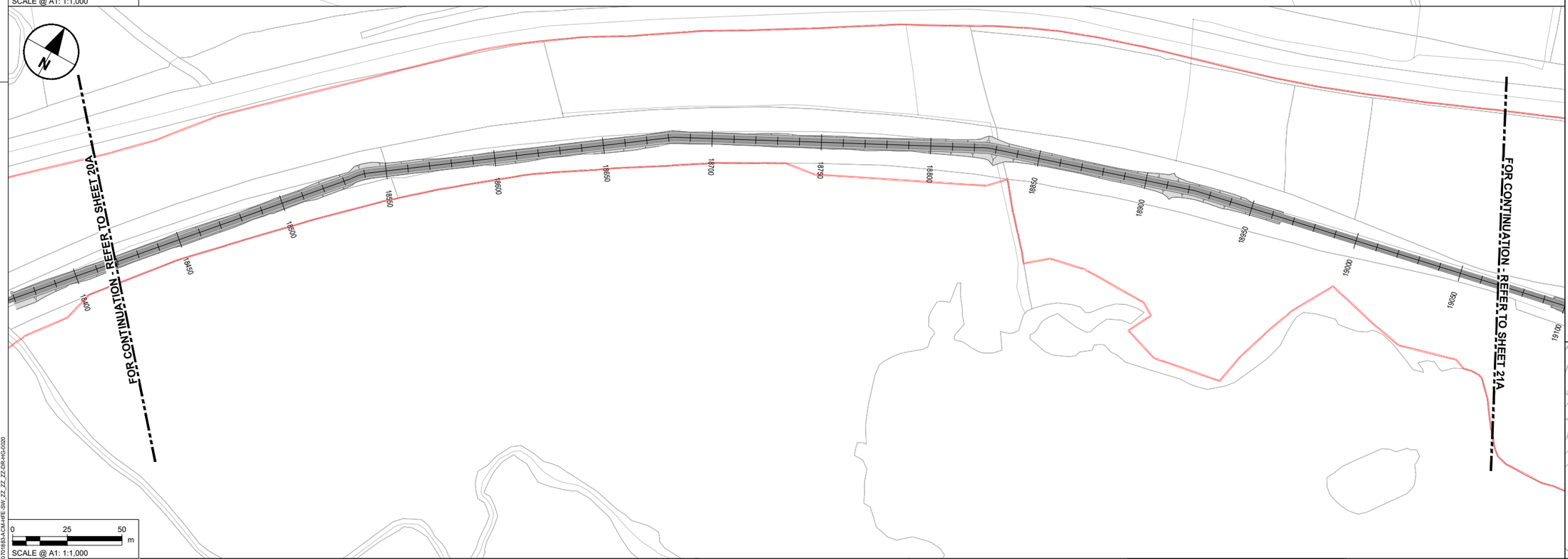

NOTES

1. DO NOT SCALE FROM THIS DRAWING. USE FIGURED DIMENSIONS ONLY. ALL DIMENSIONS ARE IN METRES UNLESS OTHERWISE STATED.
2. ITEMS IN GREY REPRESENT THE EXISTING LAYOUT AND INFRASTRUCTURE UNLESS OTHERWISE STATED.
3. DRAWING IS BASED ON OS MAPPING.
4. EXISTING SURFACE DATA BASED ON MULTIPLE SOURCES;
   - 4.1. LIDAR SURVEY DATA PROVIDED BY TII ON 06/06/2024.
   - 4.2. UAV SURVEY DATA PROVIDED BY IO GEOMATICS ON 21/10/2024.
   - 4.3. TOPO SURVEY DATA PROVIDED BY IO GEOMATICS ON 02/09/2025.
5. COLOURS SHOWN IN THESE DRAWINGS ARE INDICATIVE AND SHOULD NOT BE CONFUSED WITH THOSE OF FINISHED SURFACES.
6. THIS DRAWING IS TO BE READ IN CONJUNCTION WITH ALL OTHER DOCUMENTATION.

KEY

- EXISTING BOUNDARY TO BE RETAINED
- PROPOSED STOCKPROOF FENCE AS PER TII-CC-SCD-304
- PROPOSED PRIVACY FENCE AS PER TII-CC-SCD-307
- PROPOSED TEMPORARY FENCE AS PER TII-CC-SCD-304
- PROPOSED PALADIN FENCE
- PROPOSED TIMBER POST AND RAIL FENCE AS PER TII CC-SCD-301
- PROPOSED FIELD GATE AS PER TII CC-SCD-309
- PROPOSED PEDESTRIAN GATE AS PER TII CC-SCD-312
- EXISTING GATE
- PERMANENT LAND TAKE BOUNDARY
- TEMPORARY LAND TAKE BOUNDARY

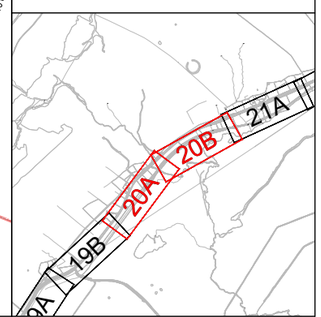

Tionscadal Éireann Project Ireland 2040

Bonneagar Iompair Éireann Transport Infrastructure Ireland

Comhairle Contae Dhún na nGall Donegal County Council

Donegal NRO Oifig Boichte Naisiúnta Dhún na nGall

Greenway

© Copyright Acknowledgements Includes Ordnance Survey Ireland data reproduced under OSi Licence Number 2023/OSi NMA 053. Reproduction infringes Ordnance Survey Ireland and Government of Ireland Copyright.

Purpose of issue: FOR INFORMATION

REVISION DETAILS	By / Check	Date	Suffix
	IL / DK	03/02/26	P01
For Issue	IL / DK	15/06/26	P02

SAFETY, HEALTH AND ENVIRONMENTAL INFORMATION BOX

IT IS ASSUMED THAT ALL WORKS ON THIS DRAWING WILL BE CARRIED OUT BY A COMPETENT CONTRACTOR WORKING, WHERE APPROPRIATE, TO AN APPROPRIATE METHOD STATEMENT.

THIS DRAWING IS TO BE USED ONLY FOR THE PURPOSE OF ISSUE THAT IT WAS ISSUED FOR AND IS SUBJECT TO AMENDMENT.

Roughan & O'Donovan-AECOM Alliance

ROD ROUGHAN & O'DONOVAN — AECOM

AECOM, Adelphi Plaza, Georges Street Upper, Dun Laoghaire, Co. Dublin, Ireland, T +353 (0)1 238 3100, www.aecom.com

Roughan & O'Donovan, Arena House, Arena Road, Sandyford, Dublin 18, Ireland, T +353 (0)1 294 0800, www.rod.ie

Project Title: Barnesmore Gap Greenway

Drawing Title: SERIES 0300 FENCING & BARRIERS SHEET 20 OF 31

THIS DOCUMENT HAS BEEN PREPARED PURSUANT TO AND SUBJECT TO THE TERMS OF ROD-AECOM'S APPOINTMENT BY ITS CLIENT. ROD-AECOM ACCEPTS NO LIABILITY FOR ANY USE OF THIS DOCUMENT OTHER THAN BY ITS ORIGINAL CLIENT OR FOLLOWING ROD-AECOM'S EXPRESS AGREEMENT TO SUCH USE, AND ONLY FOR THE PURPOSES FOR WHICH IT WAS PREPARED AND PROVIDED.

Designed	Drawn	Checked	Approved	Date
---	IL	AM	DK	15/06/26

Internal Project No.: 60701883
Suitability: S2
Scale @ A1: 1:1000
Volume: Fencing

Drawing Number: 60701883 -ACM -HFE - SW_ZZ_ZZ_ZZ -DR -HG-0020
(Aecom Project ID | Originator | Volume | Location | Type | Role | Number)
Rev: P02

Plot Date : 15 June 2026 14:02:51
File Name : C:\Work\60701883\AECOM_DSS6_EU\D172009\60701883-ACM-HFE-SW_ZZ_ZZ_ZZ-DR-HG-0020

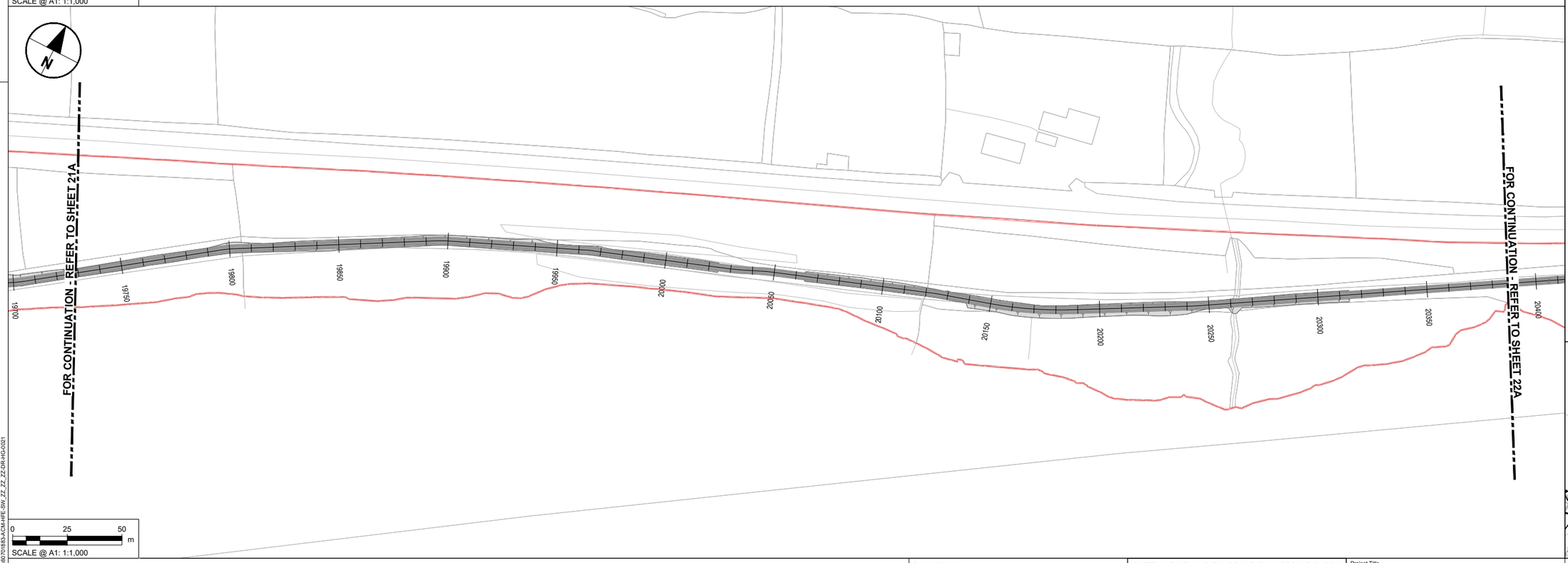

NOTES

1. DO NOT SCALE FROM THIS DRAWING. USE FIGURED DIMENSIONS ONLY. ALL DIMENSIONS ARE IN METRES UNLESS OTHERWISE STATED.
2. ITEMS IN GREY REPRESENT THE EXISTING LAYOUT AND INFRASTRUCTURE UNLESS OTHERWISE STATED.
3. DRAWING IS BASED ON OS MAPPING.
4. EXISTING SURFACE DATA BASED ON MULTIPLE SOURCES;
   - 4.1. LIDAR SURVEY DATA PROVIDED BY TII ON 06/06/2024.
   - 4.2. UAV SURVEY DATA PROVIDED BY IO GEOMATICS ON 21/10/2024.
   - 4.3. TOPO SURVEY DATA PROVIDED BY IO GEOMATICS ON 02/09/2025.
5. COLOURS SHOWN IN THESE DRAWINGS ARE INDICATIVE AND SHOULD NOT BE CONFUSED WITH THOSE OF FINISHED SURFACES.
6. THIS DRAWING IS TO BE READ IN CONJUNCTION WITH ALL OTHER DOCUMENTATION.

KEY

- EXISTING BOUNDARY TO BE RETAINED
- PROPOSED STOCKPROOF FENCE AS PER TII-CC-SCD-304
- PROPOSED PRIVACY FENCE AS PER TII-CC-SCD-307
- PROPOSED TEMPORARY FENCE AS PER TII-CC-SCD-304
- PROPOSED PALADIN FENCE
- PROPOSED TIMBER POST AND RAIL FENCE AS PER TII CC-SCD-301
- PROPOSED FIELD GATE AS PER TII CC-SCD-309
- PROPOSED PEDESTRIAN GATE AS PER TII CC-SCD-312
- EXISTING GATE
- PERMANENT LAND TAKE BOUNDARY
- TEMPORARY LAND TAKE BOUNDARY

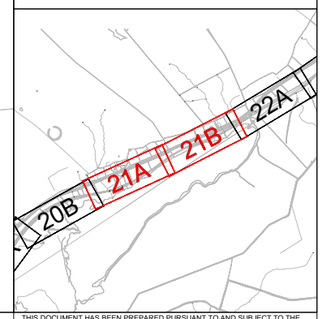

Tionscadal Éireann Project Ireland 2040

Bonneagar Iompair Éireann Transport Infrastructure Ireland

Comhairle Contae Dhún na nGall Donegal County Council

Donegal NRO Oifig Boithrín Náisiúnta Dhún na nGall

Greenway

© Copyright Acknowledgements Includes Ordnance Survey Ireland data reproduced under OSi Licence Number 2023/OSi NMA 053. Reproduction infringes Ordnance Survey Ireland and Government of Ireland Copyright.

Purpose of issue: FOR INFORMATION

Revision Details	By	Check	Date	Suffix
	IL	DK	03/02/26	P01
For Issue	IL	DK	15/06/26	P02

SAFETY, HEALTH AND ENVIRONMENTAL INFORMATION BOX

IT IS ASSUMED THAT ALL WORKS ON THIS DRAWING WILL BE CARRIED OUT BY A COMPETENT CONTRACTOR WORKING, WHERE APPROPRIATE, TO AN APPROPRIATE METHOD STATEMENT.

THIS DRAWING IS TO BE USED ONLY FOR THE PURPOSE OF ISSUE THAT IT WAS ISSUED FOR AND IS SUBJECT TO AMENDMENT.

Roughan & O'Donovan-AECOM Alliance
ROD ROUGHAN & O'DONOVAN
AECOM
AECOM
Adelphi Plaza
Georges Street Upper
Dun Laoghaire
Co. Dublin
Ireland
T +353 (0)1 238 3100
www.aecom.com
Roughan & O'Donovan
Arena House
Arena Road
Sandyford
Dublin 18
Ireland
T +353 (0)1 294 0800
www.rod.ie

Project Title: Barnesmore Gap Greenway

Drawing Title: SERIES 0300 FENCING & BARRIERS SHEET 21 OF 31

THIS DOCUMENT HAS BEEN PREPARED PURSUANT TO AND SUBJECT TO THE TERMS OF ROD-AECOM'S APPOINTMENT BY ITS CLIENT. ROD-AECOM ACCEPTS NO LIABILITY FOR ANY USE OF THIS DOCUMENT OTHER THAN BY ITS ORIGINAL CLIENT OR FOLLOWING ROD-AECOM'S EXPRESS AGREEMENT TO SUCH USE, AND ONLY FOR THE PURPOSES FOR WHICH IT WAS PREPARED AND PROVIDED.

Designed	Drawn	Checked	Approved	Date
---	IL	AM	DK	15/06/26

Internal Project No.: 60701883
Suitability: S2
Scale @ A1: 1:1000
Volume: Fencing

Drawing Number: Aecom Project ID 60701883 | Originator -ACM | Volume -HFE - | Location SW_ZZ_ZZ_ZZ | Type -DR | Role -HG | Number -0021

Rev: P02

Plot Date: 16 June 2026, 14:03:32
File Name: C:\Drive\60701883-AECOM_DS06_EU\00172906\60701883-ACM-HFE-SW_ZZ_ZZ_ZZ-DR-HG-0021

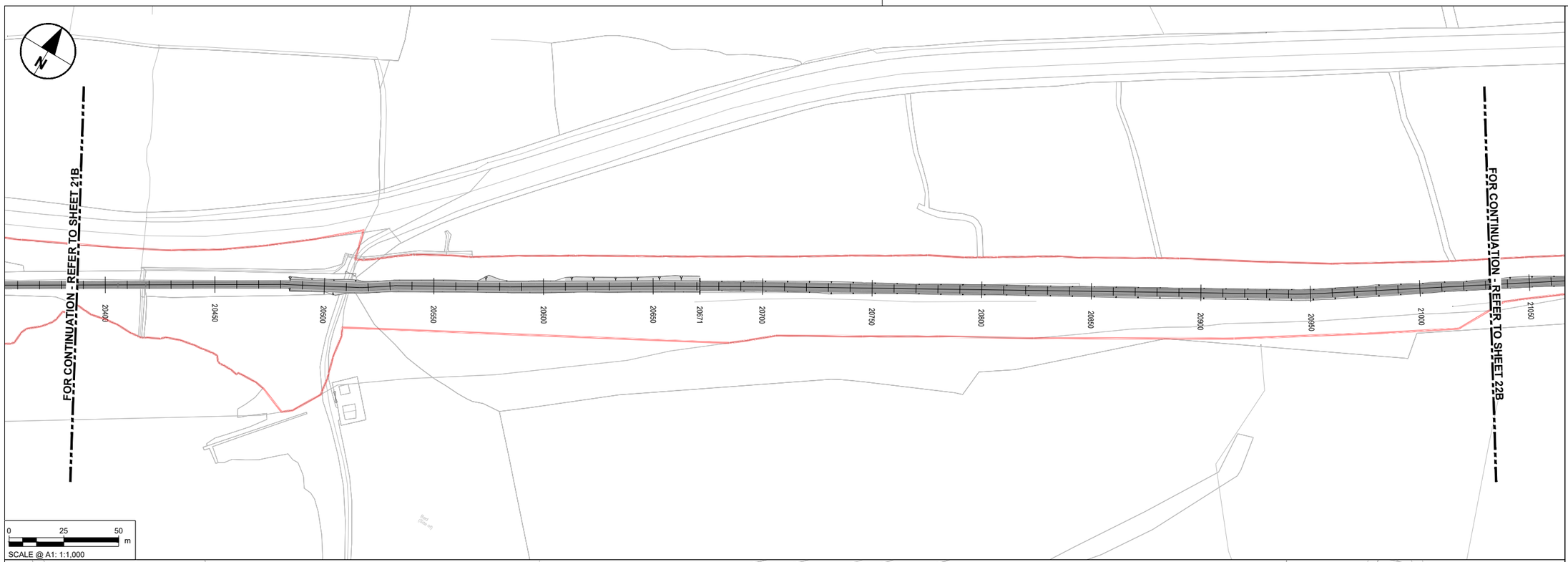

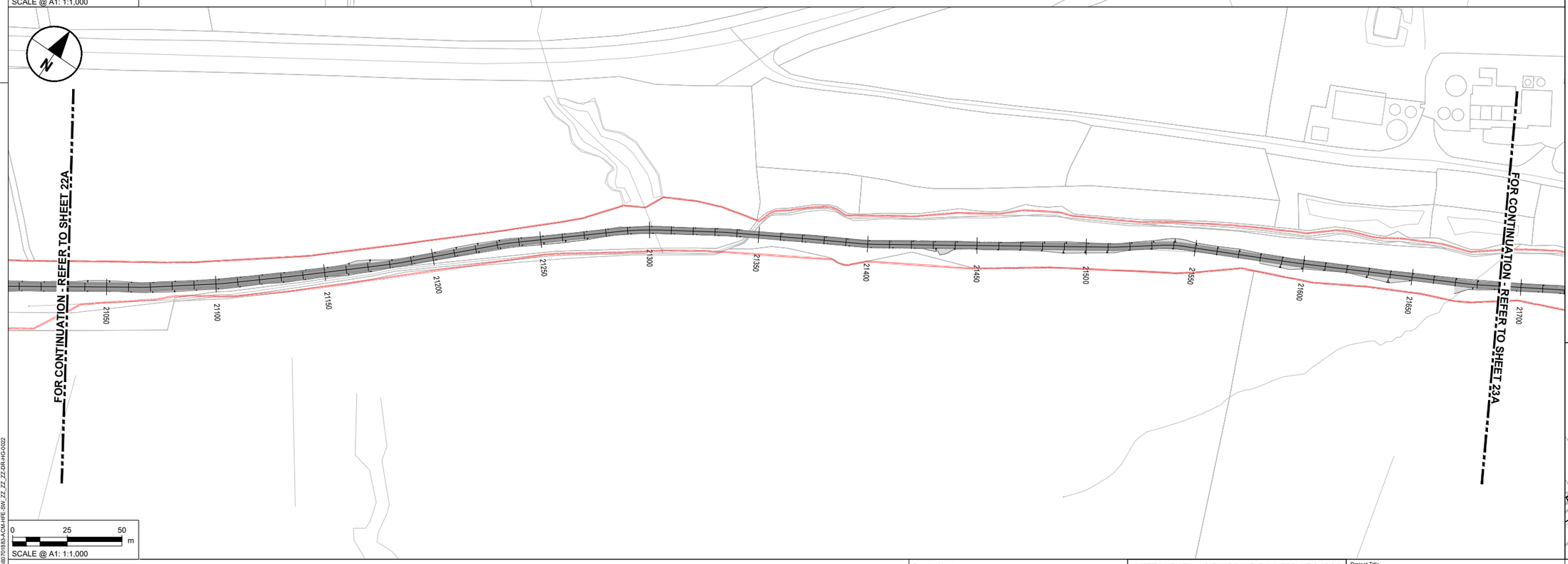

NOTES

1. DO NOT SCALE FROM THIS DRAWING. USE FIGURED DIMENSIONS ONLY. ALL DIMENSIONS ARE IN METRES UNLESS OTHERWISE STATED.
2. ITEMS IN GREY REPRESENT THE EXISTING LAYOUT AND INFRASTRUCTURE UNLESS OTHERWISE STATED.
3. DRAWING IS BASED ON OS MAPPING.
4. EXISTING SURFACE DATA BASED ON MULTIPLE SOURCES;
   - 4.1. LIDAR SURVEY DATA PROVIDED BY TII ON 06/06/2024.
   - 4.2. UAV SURVEY DATA PROVIDED BY IO GEOMATICS ON 21/10/2024.
   - 4.3. TOPO SURVEY DATA PROVIDED BY IO GEOMATICS ON 02/09/2025.
5. COLOURS SHOWN IN THESE DRAWINGS ARE INDICATIVE AND SHOULD NOT BE CONFUSED WITH THOSE OF FINISHED SURFACES.
6. THIS DRAWING IS TO BE READ IN CONJUNCTION WITH ALL OTHER DOCUMENTATION.

KEY

- EXISTING BOUNDARY TO BE RETAINED
- PROPOSED STOCKPROOF FENCE AS PER TII-CC-SCD-304
- PROPOSED PRIVACY FENCE AS PER TII-CC-SCD-307
- PROPOSED TEMPORARY FENCE AS PER TII-CC-SCD-304
- PROPOSED PALADIN FENCE
- PROPOSED TIMBER POST AND RAIL FENCE AS PER TII CC-SCD-301
- PROPOSED FIELD GATE AS PER TII CC-SCD-309
- PROPOSED PEDESTRIAN GATE AS PER TII CC-SCD-312
- EXISTING GATE
- PERMANENT LAND TAKE BOUNDARY
- TEMPORARY LAND TAKE BOUNDARY

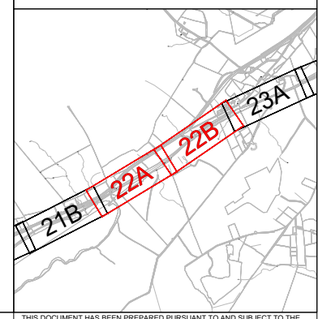

Tionscadal Éireann Project Ireland 2040

Bonneagar Iompair Éireann Transport Infrastructure Ireland

Comhairle Contae Dhún na nGall Donegal County Council

Donegal NRO Oifig Boichne Naisiúnta Dhún na nGall

Greenway

© Copyright Acknowledgements Includes Ordnance Survey Ireland data reproduced under OSi Licence Number 2023/OSi NMA 053. Reproduction infringes Ordnance Survey Ireland and Government of Ireland Copyright.

Purpose of issue

FOR INFORMATION

REVISION DETAILS	By / Check	Date	Suffix
	IL / DK	03/02/26	P01
For Issue	IL / DK	15/06/26	P02

SAFETY, HEALTH AND ENVIRONMENTAL INFORMATION BOX

IT IS ASSUMED THAT ALL WORKS ON THIS DRAWING WILL BE CARRIED OUT BY A COMPETENT CONTRACTOR WORKING, WHERE APPROPRIATE, TO AN APPROPRIATE METHOD STATEMENT.

THIS DRAWING IS TO BE USED ONLY FOR THE PURPOSE OF ISSUE THAT IT WAS ISSUED FOR AND IS SUBJECT TO AMENDMENT.

Roughan & O'Donovan-AECOM Alliance

AECOM
Adelphi Plaza
Georges Street Upper
Dun Laoghaire
Co. Dublin
Ireland
T +353 (0)1 238 3100
www.aecom.com

Roughan & O'Donovan
Arena House
Arena Road
Sandyford
Dublin 18
Ireland
T +353 (0)1 294 0800
www.rod.ie

Project Title

Barnesmore Gap Greenway

Drawing Title

SERIES 0300 FENCING & BARRIERS SHEET 22 OF 31

THIS DOCUMENT HAS BEEN PREPARED PURSUANT TO AND SUBJECT TO THE TERMS OF ROD-AECOM'S APPOINTMENT BY ITS CLIENT. ROD-AECOM ACCEPTS NO LIABILITY FOR ANY USE OF THIS DOCUMENT OTHER THAN BY ITS ORIGINAL CLIENT OR FOLLOWING ROD-AECOM'S EXPRESS AGREEMENT TO SUCH USE, AND ONLY FOR THE PURPOSES FOR WHICH IT WAS PREPARED AND PROVIDED.

Designed	Drawn	Checked	Approved	Date
---	IL	AM	DK	15/06/26

Internal Project No. 60701883

Suitability S2

Scale @ A1 1:1000

Volume Fencing

Drawing Number
Aecom Project ID 60701883 | Originator -ACM | Volume -HFE - | Location SW_ZZ_ZZ_ZZ | Type -DR | Role -HG | Number -0022

Rev P02

Plot Date : 15 June 2026 16:03:13
File Name : C:\Work\2026\RAECOM_DS06_EU\D\172069\60701883-ACM-HFE-SW_ZZ_ZZ_ZZ-DR-HG-0022

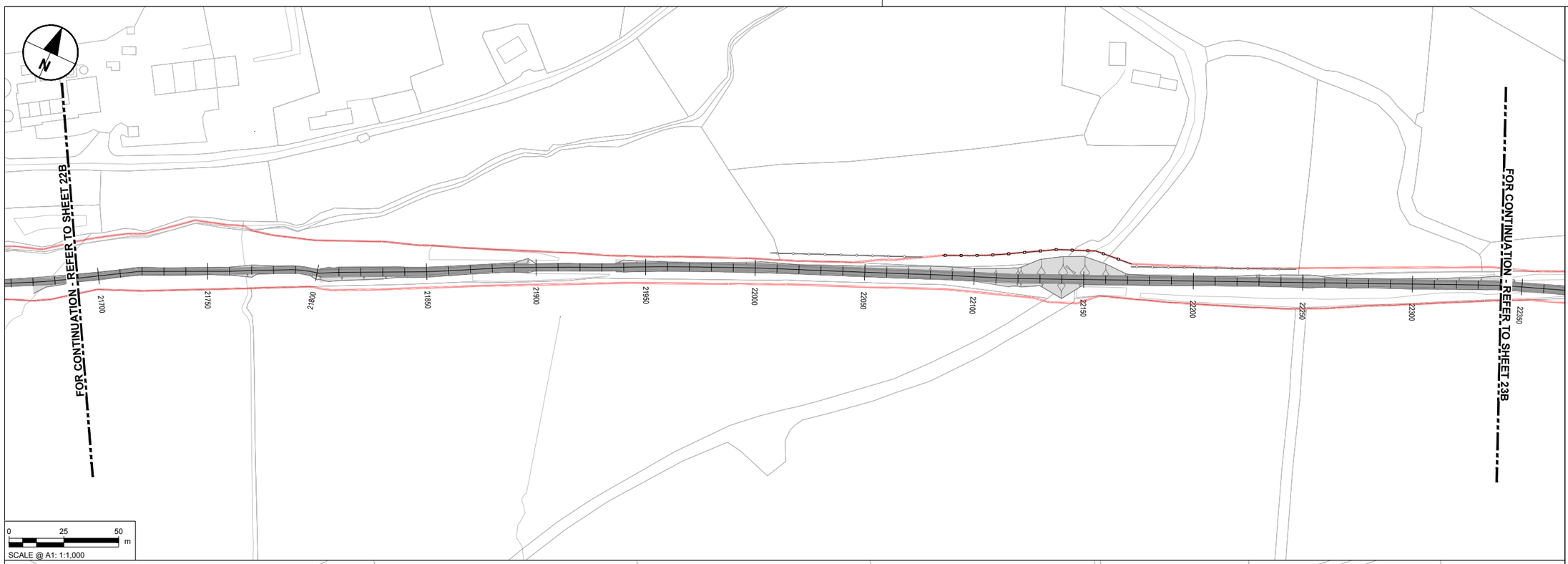

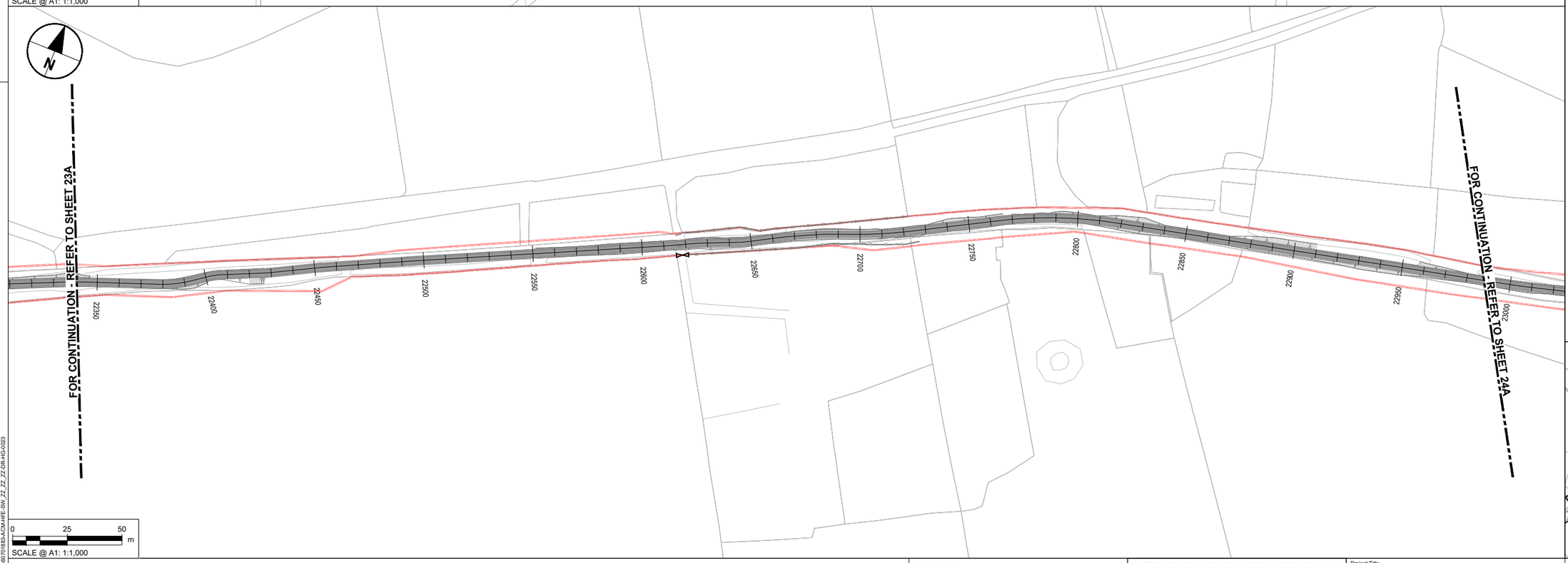

NOTES

1. DO NOT SCALE FROM THIS DRAWING. USE FIGURED DIMENSIONS ONLY. ALL DIMENSIONS ARE IN METRES UNLESS OTHERWISE STATED.
2. ITEMS IN GREY REPRESENT THE EXISTING LAYOUT AND INFRASTRUCTURE UNLESS OTHERWISE STATED.
3. DRAWING IS BASED ON OS MAPPING.
4. EXISTING SURFACE DATA BASED ON MULTIPLE SOURCES;
   - 4.1. LIDAR SURVEY DATA PROVIDED BY TII ON 06/06/2024.
   - 4.2. UAV SURVEY DATA PROVIDED BY IO GEOMATICS ON 21/10/2024.
   - 4.3. TOPO SURVEY DATA PROVIDED BY IO GEOMATICS ON 02/09/2025.
5. COLOURS SHOWN IN THESE DRAWINGS ARE INDICATIVE AND SHOULD NOT BE CONFUSED WITH THOSE OF FINISHED SURFACES.
6. THIS DRAWING IS TO BE READ IN CONJUNCTION WITH ALL OTHER DOCUMENTATION.

KEY

- EXISTING BOUNDARY TO BE RETAINED
- PROPOSED STOCKPROOF FENCE AS PER TII-CC-SCD-304
- PROPOSED PRIVACY FENCE AS PER TII-CC-SCD-307
- PROPOSED TEMPORARY FENCE AS PER TII-CC-SCD-304
- PROPOSED PALADIN FENCE
- PROPOSED TIMBER POST AND RAIL FENCE AS PER TII CC-SCD-301
- PROPOSED FIELD GATE AS PER TII CC-SCD-309
- PROPOSED PEDESTRIAN GATE AS PER TII CC-SCD-312
- EXISTING GATE
- PERMANENT LAND TAKE BOUNDARY
- TEMPORARY LAND TAKE BOUNDARY

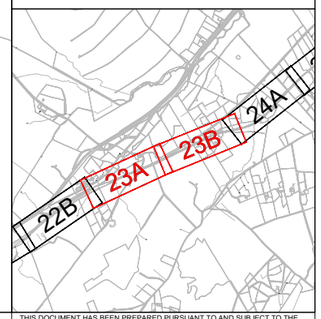

Tionscadal Éireann Project Ireland 2040

Bonneagar Iompair Éireann Transport Infrastructure Ireland

Comhairle Contae Dhún na nGall Donegal County Council

Donegal NRO Oifig Boithne Náisiúnta Dhún na nGall

Greenway

© Copyright Acknowledgements Includes Ordnance Survey Ireland data reproduced under OSi Licence Number 2023/OSi NMA 053. Reproduction infringes Ordnance Survey Ireland and Government of Ireland Copyright.

Purpose of issue

FOR INFORMATION

REVISION DETAILS	By / Check	Date	Suffix
For Issue	IL / DK	03/02/26	P01
	IL / DK	15/06/26	P02

SAFETY, HEALTH AND ENVIRONMENTAL INFORMATION BOX

IT IS ASSUMED THAT ALL WORKS ON THIS DRAWING WILL BE CARRIED OUT BY A COMPETENT CONTRACTOR WORKING, WHERE APPROPRIATE, TO AN APPROPRIATE METHOD STATEMENT.

THIS DRAWING IS TO BE USED ONLY FOR THE PURPOSE OF ISSUE THAT IT WAS ISSUED FOR AND IS SUBJECT TO AMENDMENT.

Roughan & O'Donovan-AECOM Alliance

ROD ROUGHAN & O'DONOVAN

AECOM

AECOM
Adelphi Plaza
Georges Street Upper
Dun Laoghaire
Co. Dublin
Ireland
T +353 (0)1 238 3100
www.aecom.com

Roughan & O'Donovan
Arena House
Arena Road
Sandyford
Dublin 18
Ireland
T +353 (0)1 294 0800
www.rod.ie

Project Title

Barnesmore Gap Greenway

Drawing Title

SERIES 0300 FENCING & BARRIERS SHEET 23 OF 31

THIS DOCUMENT HAS BEEN PREPARED PURSUANT TO AND SUBJECT TO THE TERMS OF ROD-AECOM'S APPOINTMENT BY ITS CLIENT. ROD-AECOM ACCEPTS NO LIABILITY FOR ANY USE OF THIS DOCUMENT OTHER THAN BY ITS ORIGINAL CLIENT OR FOLLOWING ROD-AECOM'S EXPRESS AGREEMENT TO SUCH USE, AND ONLY FOR THE PURPOSES FOR WHICH IT WAS PREPARED AND PROVIDED.

Designed	Drawn	Checked	Approved	Date
---	IL	AM	DK	15/06/26

Internal Project No.	Suitability
60701883	S2

Scale @ A1	Volume
1:1000	Fencing

Drawing Number

Aecom Project ID	Originator	Volume	Location	Type	Role	Number
60701883	-ACM	-HFE -	SW_ZZ_ZZ_ZZ	-DR	-HG	-0023

Rev: P02

Plot Date: 16 June 2026 14:05:31
File Name: C:\ADWORK\60701883\AECOM_DS06_EU\0017290\60701883-ACM-HFE-SW_ZZ_ZZ_ZZ-DR-HG-0023

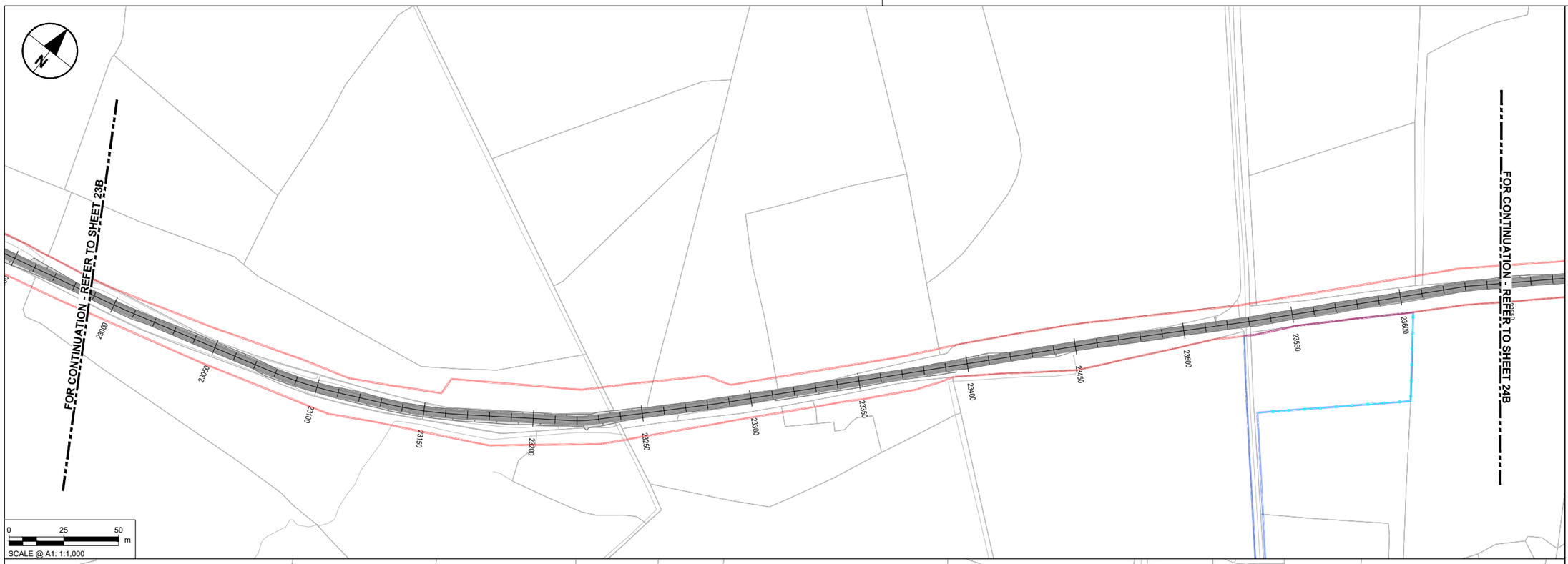

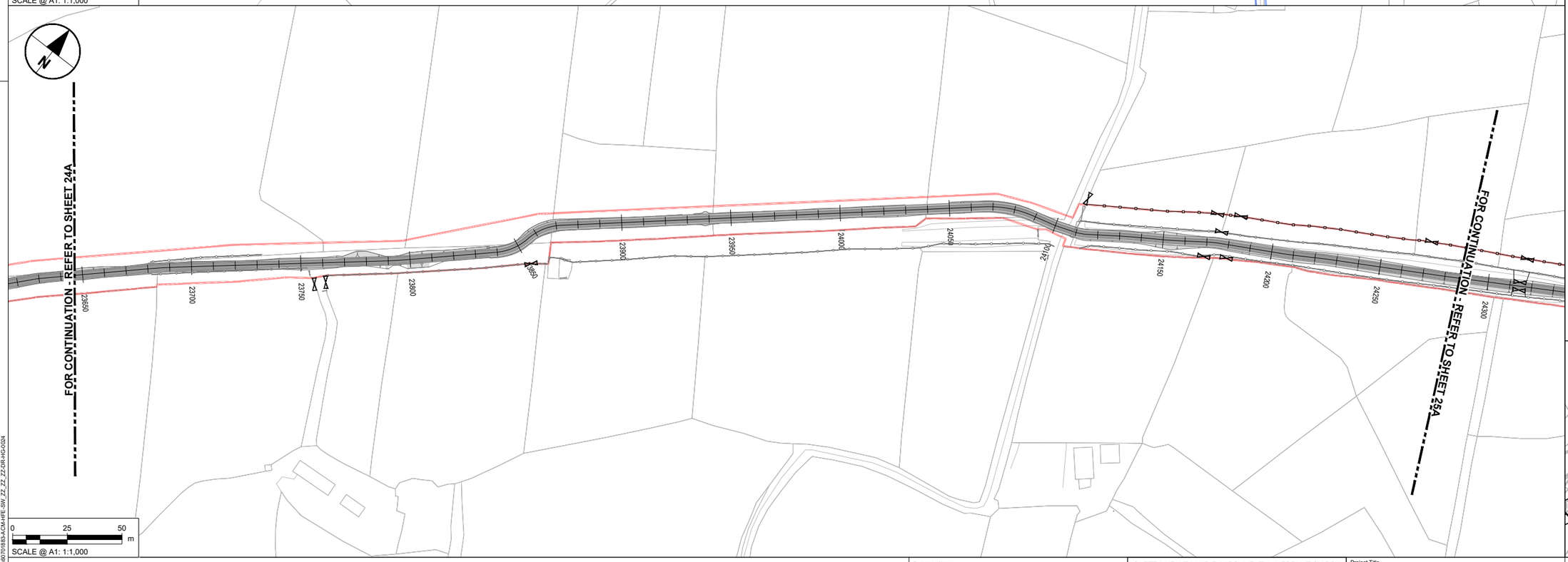

NOTES

1. DO NOT SCALE FROM THIS DRAWING. USE FIGURED DIMENSIONS ONLY. ALL DIMENSIONS ARE IN METRES UNLESS OTHERWISE STATED.
2. ITEMS IN GREY REPRESENT THE EXISTING LAYOUT AND INFRASTRUCTURE UNLESS OTHERWISE STATED.
3. DRAWING IS BASED ON OS MAPPING.
4. EXISTING SURFACE DATA BASED ON MULTIPLE SOURCES;
   - 4.1. LIDAR SURVEY DATA PROVIDED BY TII ON 06/06/2024.
   - 4.2. UAV SURVEY DATA PROVIDED BY IO GEOMATICS ON 21/10/2024.
   - 4.3. TOPO SURVEY DATA PROVIDED BY IO GEOMATICS ON 02/09/2025.
5. COLOURS SHOWN IN THESE DRAWINGS ARE INDICATIVE AND SHOULD NOT BE CONFUSED WITH THOSE OF FINISHED SURFACES.
6. THIS DRAWING IS TO BE READ IN CONJUNCTION WITH ALL OTHER DOCUMENTATION.

KEY

- EXISTING BOUNDARY TO BE RETAINED
- PROPOSED STOCKPROOF FENCE AS PER TII-CC-SCD-304
- PROPOSED PRIVACY FENCE AS PER TII-CC-SCD-307
- PROPOSED TEMPORARY FENCE AS PER TII-CC-SCD-304
- PROPOSED PALADIN FENCE
- PROPOSED TIMBER POST AND RAIL FENCE AS PER TII CC-SCD-301
- PROPOSED FIELD GATE AS PER TII CC-SCD-309
- PROPOSED PEDESTRIAN GATE AS PER TII CC-SCD-312
- EXISTING GATE
- PERMANENT LAND TAKE BOUNDARY
- TEMPORARY LAND TAKE BOUNDARY

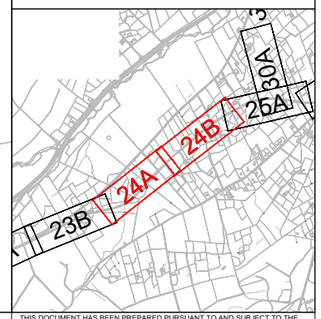

Tionscadal Éireann Project Ireland 2040

Bonneagar Iompair Éireann Transport Infrastructure Ireland

Comhairle Contae Dhún na nGall Donegal County Council

Donegal NRO Oifig Boithrín Náisiúnta Dhún na nGall

Greenway

© Copyright Acknowledgements Includes Ordnance Survey Ireland data reproduced under OSi Licence Number 2023/OSi NMA 053. Reproduction infringes Ordnance Survey Ireland and Government of Ireland Copyright.

Plot Date: \ 5. June-2026, 14:05:20
File Name: C:\PWW\60701883\ACM\HFE-SW_ZZ_ZZ_ZZ-DR-HG-0024

Purpose of issue: FOR INFORMATION

	By / Check	Date	Suffix
For Issue	IL / DK	03/02/26	P01
	IL / DK	15/06/26	P02
REVISION DETAILS	By / Check	Date	Suffix

SAFETY, HEALTH AND ENVIRONMENTAL INFORMATION BOX

IT IS ASSUMED THAT ALL WORKS ON THIS DRAWING WILL BE CARRIED OUT BY A COMPETENT CONTRACTOR WORKING, WHERE APPROPRIATE, TO AN APPROPRIATE METHOD STATEMENT.

THIS DRAWING IS TO BE USED ONLY FOR THE PURPOSE OF ISSUE THAT IT WAS ISSUED FOR AND IS SUBJECT TO AMENDMENT.

Roughan & O'Donovan-AECOM Alliance

ROD ROUGHAN & O'DONOVAN
AECOM

AECOM
Adelphi Plaza
Georges Street Upper
Dun Laoghaire
Co. Dublin
Ireland
T +353 (0)1 238 3100
www.aecom.com

Roughan & O'Donovan
Arena House
Arena Road
Sandyford
Dublin 18
Ireland
T +353 (0)1 294 0800
www.rod.ie

Project Title: Barnesmore Gap Greenway

Drawing Title: SERIES 0300 FENCING & BARRIERS SHEET 24 OF 31

THIS DOCUMENT HAS BEEN PREPARED PURSUANT TO AND SUBJECT TO THE TERMS OF ROD-AECOM'S APPOINTMENT BY ITS CLIENT. ROD-AECOM ACCEPTS NO LIABILITY FOR ANY USE OF THIS DOCUMENT OTHER THAN BY ITS ORIGINAL CLIENT OR FOLLOWING ROD-AECOM'S EXPRESS AGREEMENT TO SUCH USE, AND ONLY FOR THE PURPOSES FOR WHICH IT WAS PREPARED AND PROVIDED.

Designed	Drawn	Checked	Approved	Date
---	IL	AM	DK	15/06/26

Internal Project No.: 60701883
Suitability: S2
Scale @ A1: 1:1000
Volume: Fencing

Drawing Number: Aecom Project ID 60701883 | Originator -ACM | Volume -HFE - | Type SW | Role ZZ | Number ZZ -DR -HG-0024
Location: ZZ
Rev: P02

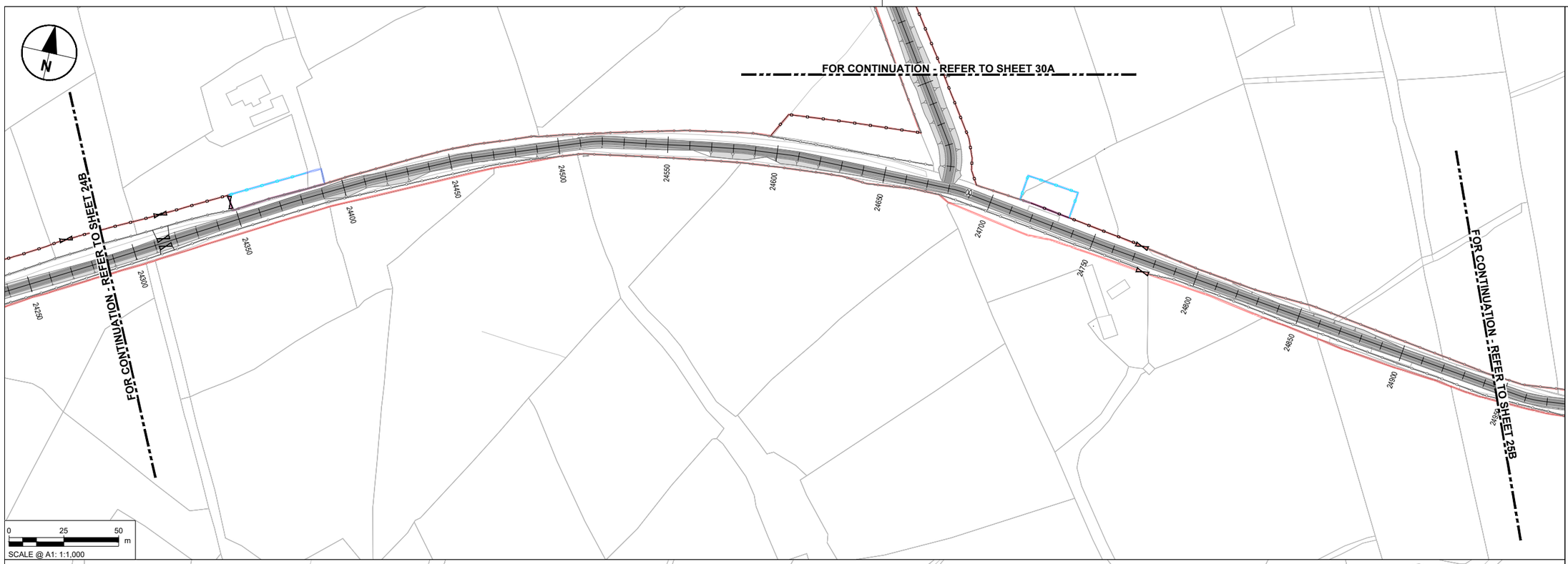

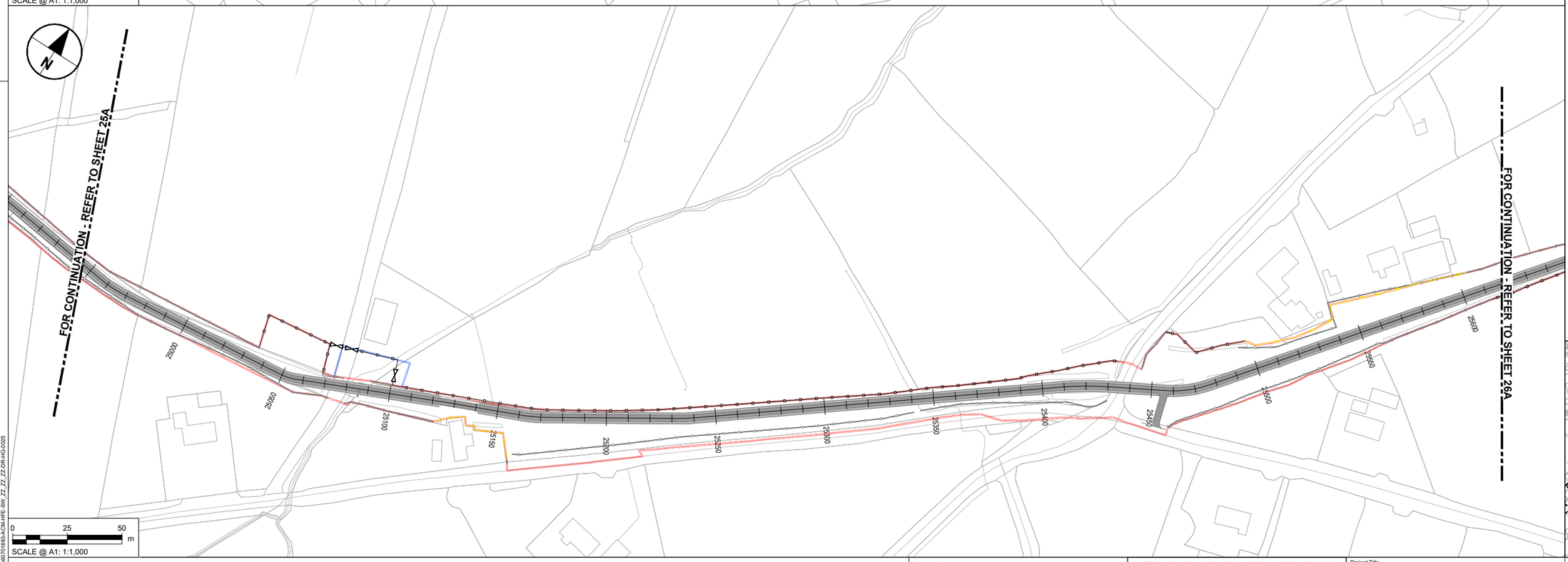

NOTES

1. DO NOT SCALE FROM THIS DRAWING. USE FIGURED DIMENSIONS ONLY. ALL DIMENSIONS ARE IN METRES UNLESS OTHERWISE STATED.
2. ITEMS IN GREY REPRESENT THE EXISTING LAYOUT AND INFRASTRUCTURE UNLESS OTHERWISE STATED.
3. DRAWING IS BASED ON OS MAPPING.
4. EXISTING SURFACE DATA BASED ON MULTIPLE SOURCES;
   - 4.1. LIDAR SURVEY DATA PROVIDED BY TII ON 06/06/2024.
   - 4.2. UAV SURVEY DATA PROVIDED BY IO GEOMATICS ON 21/10/2024.
   - 4.3. TOPO SURVEY DATA PROVIDED BY IO GEOMATICS ON 02/09/2025.
5. COLOURS SHOWN IN THESE DRAWINGS ARE INDICATIVE AND SHOULD NOT BE CONFUSED WITH THOSE OF FINISHED SURFACES.
6. THIS DRAWING IS TO BE READ IN CONJUNCTION WITH ALL OTHER DOCUMENTATION.

KEY

- EXISTING BOUNDARY TO BE RETAINED
- PROPOSED STOCKPROOF FENCE AS PER TII-CC-SCD-304
- PROPOSED PRIVACY FENCE AS PER TII-CC-SCD-307
- PROPOSED TEMPORARY FENCE AS PER TII-CC-SCD-304
- PROPOSED PALADIN FENCE
- PROPOSED TIMBER POST AND RAIL FENCE AS PER TII CC-SCD-301
- PROPOSED FIELD GATE AS PER TII CC-SCD-309
- PROPOSED PEDESTRIAN GATE AS PER TII CC-SCD-312
- EXISTING GATE
- PERMANENT LAND TAKE BOUNDARY
- TEMPORARY LAND TAKE BOUNDARY

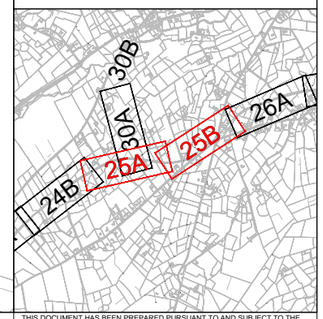

Tionscadal Éireann Project Ireland 2040

TII Bonneagar Iompair Éireann Transport Infrastructure Ireland

Comhairle Contae Dhún na nGall Donegal County Council

Donegal NRO Oifig Boithre Náisiúnta Dhún na nGall

Greenway

© Copyright Acknowledgements Includes Ordnance Survey Ireland data reproduced under OSi Licence Number 2023/OSi NMA 053. Reproduction infringes Ordnance Survey Ireland and Government of Ireland Copyright.

Plot Date: 1 June 2026 14:06:07
File Name: C:\ROD\60701883\ACM_DS06_EU\01\72\06\60701883-ACM-HFE-SW_ZZ_ZZ_ZZ-DR-HG-0025

Purpose of issue: FOR INFORMATION

REVISION DETAILS	By / Check	Date	Suffix
For Issue	IL / DK	03/02/26	P01
	IL / DK	15/06/26	P02

SAFETY, HEALTH AND ENVIRONMENTAL INFORMATION BOX

IT IS ASSUMED THAT ALL WORKS ON THIS DRAWING WILL BE CARRIED OUT BY A COMPETENT CONTRACTOR WORKING, WHERE APPROPRIATE, TO AN APPROPRIATE METHOD STATEMENT.

THIS DRAWING IS TO BE USED ONLY FOR THE PURPOSE OF ISSUE THAT IT WAS ISSUED FOR AND IS SUBJECT TO AMENDMENT.

Roughan & O'Donovan-AECOM Alliance
ROD ROUGHAN & O'DONOVAN
AECOM
AECOM
Adelphi Plaza
Georges Street Upper
Dun Laoghaire
Co. Dublin
Ireland
T +353 (0)1 238 3100
www.aecom.com
Roughan & O'Donovan
Arena House
Arena Road
Sandyford
Dublin 18
Ireland
T +353 (0)1 294 0800
www.rod.ie

Project Title: Barnesmore Gap Greenway

Drawing Title: SERIES 0300 FENCING & BARRIERS SHEET 25 OF 31

THIS DOCUMENT HAS BEEN PREPARED PURSUANT TO AND SUBJECT TO THE TERMS OF ROD-AECOM'S APPOINTMENT BY ITS CLIENT. ROD-AECOM ACCEPTS NO LIABILITY FOR ANY USE OF THIS DOCUMENT OTHER THAN BY ITS ORIGINAL CLIENT OR FOLLOWING ROD-AECOM'S EXPRESS AGREEMENT TO SUCH USE, AND ONLY FOR THE PURPOSES FOR WHICH IT WAS PREPARED AND PROVIDED.

Designed	Drawn	Checked	Approved	Date
---	IL	AM	DK	15/06/26

Internal Project No.: 60701883
Suitability: S2
Scale @ A1: 1:1000
Volume: Fencing

Drawing Number: Aecom Project ID 60701883 - Originator -ACM - Volume -HFE - Location SW_ZZ_ZZ_ZZ - Type -DR - Role -HG - Number -0025
Rev: P02

NOTES

1. DO NOT SCALE FROM THIS DRAWING. USE FIGURED DIMENSIONS ONLY. ALL DIMENSIONS ARE IN METRES UNLESS OTHERWISE STATED.
2. ITEMS IN GREY REPRESENT THE EXISTING LAYOUT AND INFRASTRUCTURE UNLESS OTHERWISE STATED.
3. DRAWING IS BASED ON OS MAPPING.
4. EXISTING SURFACE DATA BASED ON MULTIPLE SOURCES;
   - 4.1. LIDAR SURVEY DATA PROVIDED BY TII ON 06/06/2024.
   - 4.2. UAV SURVEY DATA PROVIDED BY IO GEOMATICS ON 21/10/2024.
   - 4.3. TOPO SURVEY DATA PROVIDED BY IO GEOMATICS ON 02/09/2025.
5. COLOURS SHOWN IN THESE DRAWINGS ARE INDICATIVE AND SHOULD NOT BE CONFUSED WITH THOSE OF FINISHED SURFACES.
6. THIS DRAWING IS TO BE READ IN CONJUNCTION WITH ALL OTHER DOCUMENTATION.

KEY

- EXISTING BOUNDARY TO BE RETAINED
- PROPOSED STOCKPROOF FENCE AS PER TII-CC-SCD-304
- PROPOSED PRIVACY FENCE AS PER TII-CC-SCD-307
- PROPOSED TEMPORARY FENCE AS PER TII-CC-SCD-304
- PROPOSED PALADIN FENCE
- PROPOSED TIMBER POST AND RAIL FENCE AS PER TII CC-SCD-301
- PROPOSED FIELD GATE AS PER TII CC-SCD-309
- PROPOSED PEDESTRIAN GATE AS PER TII CC-SCD-312
- EXISTING GATE
- PERMANENT LAND TAKE BOUNDARY
- TEMPORARY LAND TAKE BOUNDARY

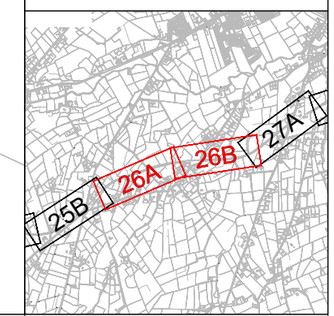

Tionscadal Éireann Project Ireland 2040

TII Bonneagar Iompair Éireann Transport Infrastructure Ireland

Comhairle Contae Dhún na nGall Donegal County Council

Donegal NRDO Oifig Boithre Náisiúnta Dhún na nGall

Greenway

© Copyright Acknowledgements Includes Ordnance Survey Ireland data reproduced under OSi Licence Number 2023/OSi NMA 053. Reproduction infringes Ordnance Survey Ireland and Government of Ireland Copyright.

Purpose of issue: FOR INFORMATION

REVISION DETAILS	By / Check	Date	Suffix
	IL / DK	03/02/26	P01
For Issue	IL / DK	15/06/26	P02

SAFETY, HEALTH AND ENVIRONMENTAL INFORMATION BOX

IT IS ASSUMED THAT ALL WORKS ON THIS DRAWING WILL BE CARRIED OUT BY A COMPETENT CONTRACTOR WORKING, WHERE APPROPRIATE, TO AN APPROPRIATE METHOD STATEMENT.

THIS DRAWING IS TO BE USED ONLY FOR THE PURPOSE OF ISSUE THAT IT WAS ISSUED FOR AND IS SUBJECT TO AMENDMENT.

Roughan & O'Donovan-AECOM Alliance

ROD ROUGHAN & O'DONOVAN — AECOM

AECOM, Adelphi Plaza, Georges Street Upper, Dun Laoghaire, Co. Dublin, Ireland, T +353 (0)1 238 3100, www.aecom.com

Roughan & O'Donovan, Arena House, Arena Road, Sandyford, Dublin 18, Ireland, T +353 (0)1 294 0800, www.rod.ie

Project Title: Barnesmore Gap Greenway

Drawing Title: SERIES 0300 FENCING & BARRIERS SHEET 26 OF 31

THIS DOCUMENT HAS BEEN PREPARED PURSUANT TO AND SUBJECT TO THE TERMS OF ROD-AECOM'S APPOINTMENT BY ITS CLIENT. ROD-AECOM ACCEPTS NO LIABILITY FOR ANY USE OF THIS DOCUMENT OTHER THAN BY ITS ORIGINAL CLIENT OR FOLLOWING ROD-AECOM'S EXPRESS AGREEMENT TO SUCH USE, AND ONLY FOR THE PURPOSES FOR WHICH IT WAS PREPARED AND PROVIDED.

Designed	Drawn	Checked	Approved	Date
---	IL	AM	DK	15/06/26

Internal Project No.	Suitability
60701883	S2

Scale @ A1	Volume
1:1000	Fencing

Drawing Number: 60701883 -ACM -HFE - SW_ZZ_ZZ_ZZ -DR -HG-0026

Aecom Project ID | Originator | Volume | Location | Type | Role | Number

Rev: P02

Plot Date: 15 June 2026 14:01:07
File Name: C:\ROD\60701883\AECOM_DS50_EU\DO172908\60701883-ACM-HFE-SW_ZZ_ZZ_ZZ-DR-HG-0026

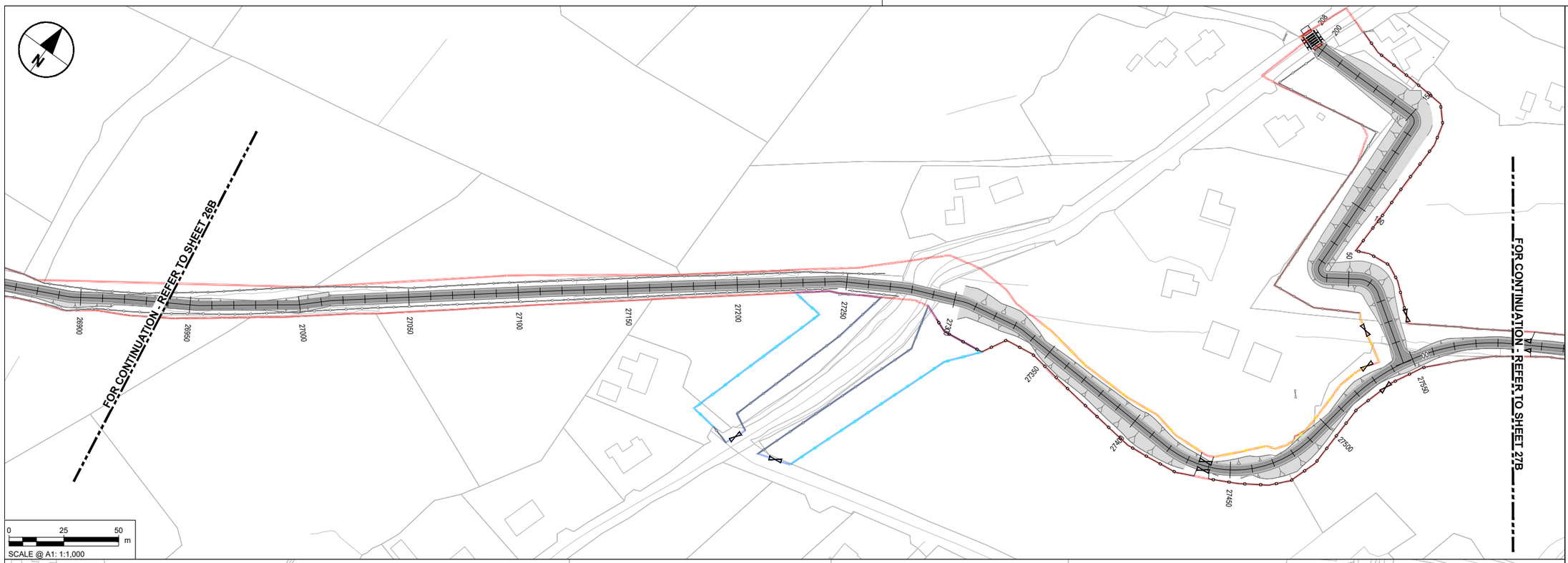

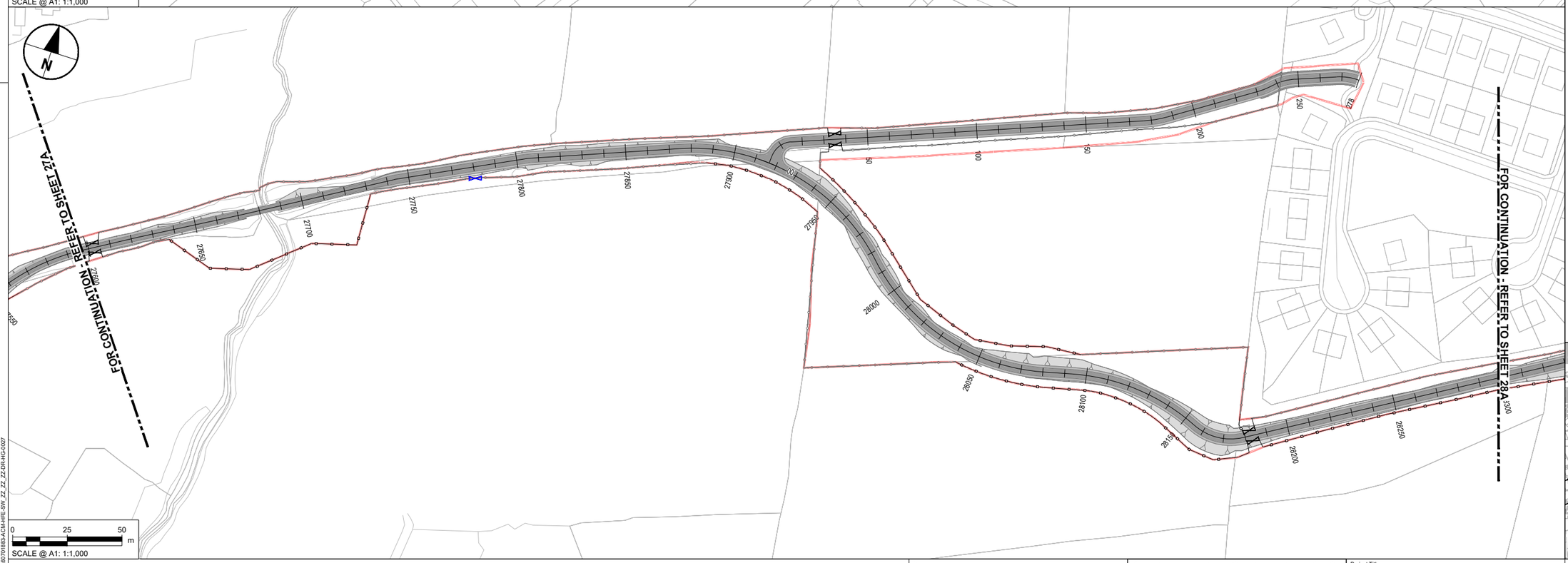

NOTES

1. DO NOT SCALE FROM THIS DRAWING. USE FIGURED DIMENSIONS ONLY. ALL DIMENSIONS ARE IN METRES UNLESS OTHERWISE STATED.
2. ITEMS IN GREY REPRESENT THE EXISTING LAYOUT AND INFRASTRUCTURE UNLESS OTHERWISE STATED.
3. DRAWING IS BASED ON OS MAPPING.
4. EXISTING SURFACE DATA BASED ON MULTIPLE SOURCES;
   - 4.1. LIDAR SURVEY DATA PROVIDED BY TII ON 06/06/2024.
   - 4.2. UAV SURVEY DATA PROVIDED BY IO GEOMATICS ON 21/10/2024.
   - 4.3. TOPO SURVEY DATA PROVIDED BY IO GEOMATICS ON 02/09/2025.
5. COLOURS SHOWN IN THESE DRAWINGS ARE INDICATIVE AND SHOULD NOT BE CONFUSED WITH THOSE OF FINISHED SURFACES.
6. THIS DRAWING IS TO BE READ IN CONJUNCTION WITH ALL OTHER DOCUMENTATION.

KEY

- EXISTING BOUNDARY TO BE RETAINED
- PROPOSED STOCKPROOF FENCE AS PER TII-CC-SCD-304
- PROPOSED PRIVACY FENCE AS PER TII-CC-SCD-307
- PROPOSED TEMPORARY FENCE AS PER TII-CC-SCD-304
- PROPOSED PALADIN FENCE
- PROPOSED TIMBER POST AND RAIL FENCE AS PER TII CC-SCD-301
- PROPOSED FIELD GATE AS PER TII CC-SCD-309
- PROPOSED PEDESTRIAN GATE AS PER TII CC-SCD-312
- EXISTING GATE
- PERMANENT LAND TAKE BOUNDARY
- TEMPORARY LAND TAKE BOUNDARY

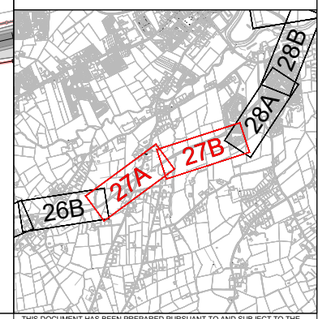

Tionscadal Éireann Project Ireland 2040

Bonneagar Iompair Éireann Transport Infrastructure Ireland

Comhairle Contae Dhún na nGall Donegal County Council

Donegal NRO Oifig Boithre Náisiúnta Dhún na nGall

Greenway

© Copyright Acknowledgements Includes Ordnance Survey Ireland data reproduced under OSi Licence Number 2023/OSi NMA 053. Reproduction infringes Ordnance Survey Ireland and Government of Ireland Copyright.

Purpose of issue: FOR INFORMATION

	By	Date	Suffix
	IL / DK	03/02/26	P01
For Issue	IL / DK	15/06/26	P02
REVISION DETAILS	By / Check	Date	Suffix

SAFETY, HEALTH AND ENVIRONMENTAL INFORMATION BOX

IT IS ASSUMED THAT ALL WORKS ON THIS DRAWING WILL BE CARRIED OUT BY A COMPETENT CONTRACTOR WORKING, WHERE APPROPRIATE, TO AN APPROPRIATE METHOD STATEMENT.

THIS DRAWING IS TO BE USED ONLY FOR THE PURPOSE OF ISSUE THAT IT WAS ISSUED FOR AND IS SUBJECT TO AMENDMENT.

Roughan & O'Donovan-AECOM Alliance

ROD Roughan & O'Donovan

AECOM

AECOM
Adelphi Plaza
Georges Street Upper
Dun Laoghaire
Co. Dublin
Ireland
T +353 (0)1 238 3100
www.aecom.com

Roughan & O'Donovan
Arena House
Arena Road
Sandyford
Dublin 18
Ireland
T +353 (0)1 294 0800
www.rod.ie

Project Title: Barnesmore Gap Greenway

Drawing Title: SERIES 0300 FENCING & BARRIERS SHEET 27 OF 31

THIS DOCUMENT HAS BEEN PREPARED PURSUANT TO AND SUBJECT TO THE TERMS OF ROD-AECOM'S APPOINTMENT BY ITS CLIENT. ROD-AECOM ACCEPTS NO LIABILITY FOR ANY USE OF THIS DOCUMENT OTHER THAN BY ITS ORIGINAL CLIENT OR FOLLOWING ROD-AECOM'S EXPRESS AGREEMENT TO SUCH USE, AND ONLY FOR THE PURPOSES FOR WHICH IT WAS PREPARED AND PROVIDED.

Designed	Drawn	Checked	Approved	Date
---	IL	AM	DK	15/06/26

Internal Project No.: 60701883
Suitability: S2
Scale @ A1: 1:1000
Volume: Fencing

Drawing Number: 60701883 -ACM -HFE - SW_ZZ_ZZ_ZZ -DR -HG-0027
(Location | Type | Role | Number)
Rev: P02

Plot Date: 16 June 2026 14:01:27
File Name: C:\ROD\ROD\NG\AECOM_D806_EU\00172908\60701883-ACM-HFE-SW_ZZ_ZZ_ZZ-DR-HG-0027

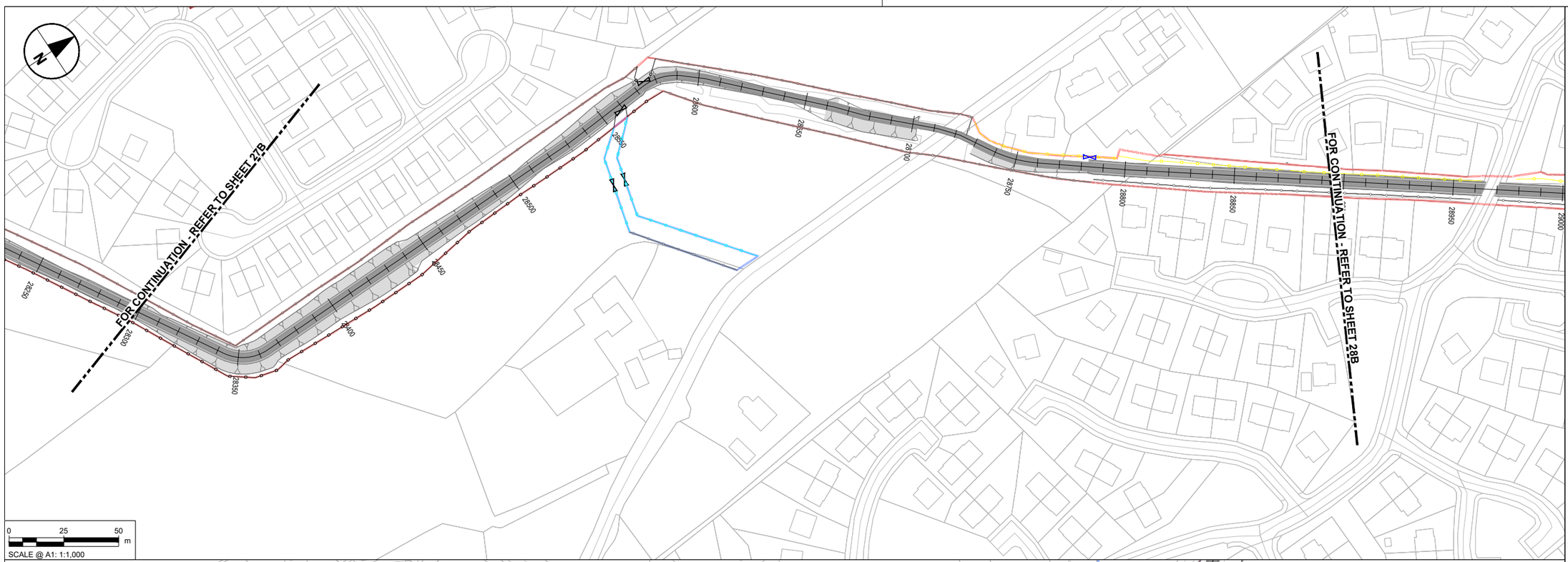

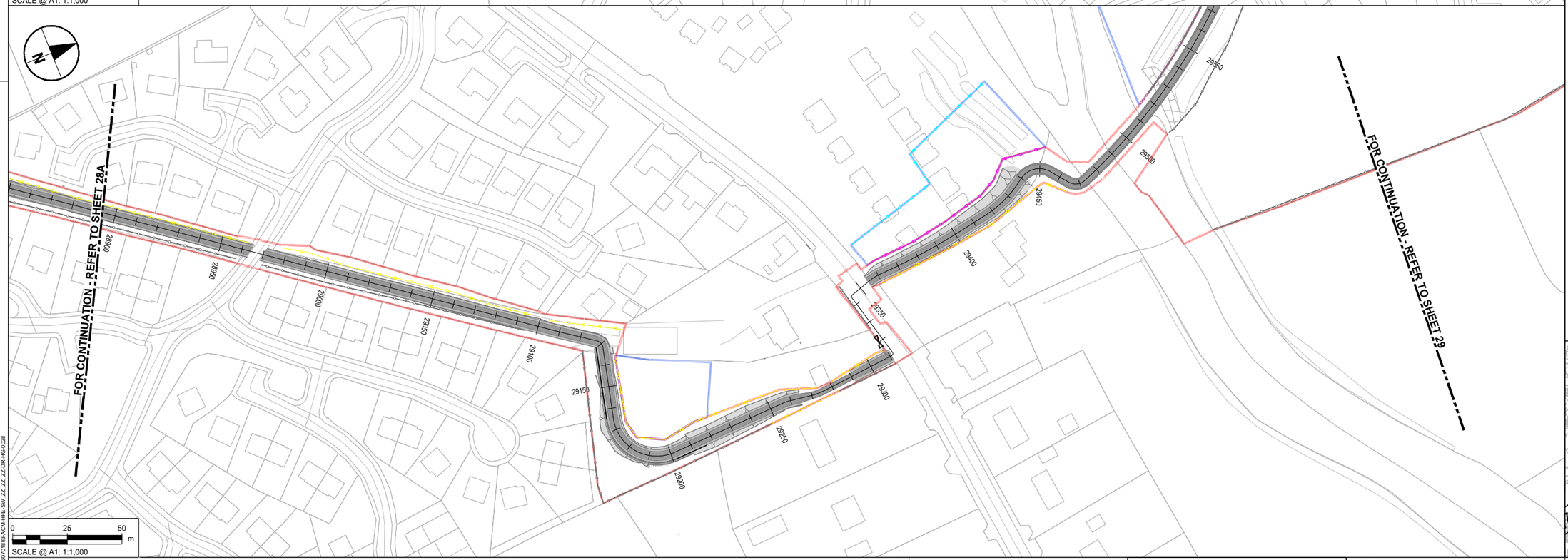

NOTES

1. DO NOT SCALE FROM THIS DRAWING. USE FIGURED DIMENSIONS ONLY. ALL DIMENSIONS ARE IN METRES UNLESS OTHERWISE STATED.
2. ITEMS IN GREY REPRESENT THE EXISTING LAYOUT AND INFRASTRUCTURE UNLESS OTHERWISE STATED.
3. DRAWING IS BASED ON OS MAPPING.
4. EXISTING SURFACE DATA BASED ON MULTIPLE SOURCES;
   - 4.1. LIDAR SURVEY DATA PROVIDED BY TII ON 06/06/2024.
   - 4.2. UAV SURVEY DATA PROVIDED BY IO GEOMATICS ON 21/10/2024.
   - 4.3. TOPO SURVEY DATA PROVIDED BY IO GEOMATICS ON 02/09/2025.
5. COLOURS SHOWN IN THESE DRAWINGS ARE INDICATIVE AND SHOULD NOT BE CONFUSED WITH THOSE OF FINISHED SURFACES.
6. THIS DRAWING IS TO BE READ IN CONJUNCTION WITH ALL OTHER DOCUMENTATION.

KEY

- EXISTING BOUNDARY TO BE RETAINED
- PROPOSED STOCKPROOF FENCE AS PER TII-CC-SCD-304
- PROPOSED PRIVACY FENCE AS PER TII-CC-SCD-307
- PROPOSED TEMPORARY FENCE AS PER TII-CC-SCD-304
- PROPOSED PALADIN FENCE
- PROPOSED TIMBER POST AND RAIL FENCE AS PER TII CC-SCD-301
- PROPOSED FIELD GATE AS PER TII CC-SCD-309
- PROPOSED PEDESTRIAN GATE AS PER TII CC-SCD-312
- EXISTING GATE
- PERMANENT LAND TAKE BOUNDARY
- TEMPORARY LAND TAKE BOUNDARY

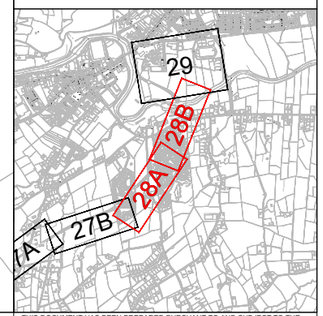

Tionscadal Éireann Project Ireland 2040

Bonneagar Iompair Éireann Transport Infrastructure Ireland

Comhairle Contae Dhún na nGall Donegal County Council

Donegal NRO Oifig Boithne Náisiúnta Dhún na nGall

Greenway

© Copyright Acknowledgements Includes Ordnance Survey Ireland data reproduced under OSi Licence Number 2023/OSi NMA 053. Reproduction infringes Ordnance Survey Ireland and Government of Ireland Copyright.

Plot Date: 16 June 2026, 14:01:07
File Name: C:\ROW\60701883\AECOM_DS06_EU\01\72906\60701883-ACM-HFE-SW_ZZ_ZZ_ZZ-DR-HG-0028

Purpose of issue

FOR INFORMATION

REVISION DETAILS	By / Check	Date	Suffix
For Issue	IL / DK	03/02/26	P01
	IL / DK	15/06/26	P02

SAFETY, HEALTH AND ENVIRONMENTAL INFORMATION BOX

IT IS ASSUMED THAT ALL WORKS ON THIS DRAWING WILL BE CARRIED OUT BY A COMPETENT CONTRACTOR WORKING, WHERE APPROPRIATE, TO AN APPROPRIATE METHOD STATEMENT.

THIS DRAWING IS TO BE USED ONLY FOR THE PURPOSE OF ISSUE THAT IT WAS ISSUED FOR AND IS SUBJECT TO AMENDMENT.

Roughan & O'Donovan-AECOM Alliance

ROD ROUGHAN & O'DONOVAN
AECOM
AECOM
Adelphi Plaza
Georges Street Upper
Dun Laoghaire
Co. Dublin
Ireland
T +353 (0)1 238 3100
www.aecom.com

Roughan & O'Donovan
Arena House
Arena Road
Sandyford
Dublin 18
Ireland
T +353 (0)1 294 0800
www.rod.ie

Project Title

Barnesmore Gap Greenway

Drawing Title

SERIES 0300
FENCING & BARRIERS
SHEET 28 OF 31

THIS DOCUMENT HAS BEEN PREPARED PURSUANT TO AND SUBJECT TO THE TERMS OF ROD-AECOM'S APPOINTMENT BY ITS CLIENT. ROD-AECOM ACCEPTS NO LIABILITY FOR ANY USE OF THIS DOCUMENT OTHER THAN BY ITS ORIGINAL CLIENT OR FOLLOWING ROD-AECOM'S EXPRESS AGREEMENT TO SUCH USE, AND ONLY FOR THE PURPOSES FOR WHICH IT WAS PREPARED AND PROVIDED.

Designed	Drawn	Checked	Approved	Date
---	IL	AM	DK	15/06/26

Internal Project No. 60701883

Suitability S2

Scale @ A1 1:1000

Volume Fencing

Drawing Number
Aecom Project ID 60701883 | Originator -ACM | Volume -HFE - | Location SW_ZZ_ZZ_ZZ | Type -DR | Role -HG | Number -0028

Rev P02

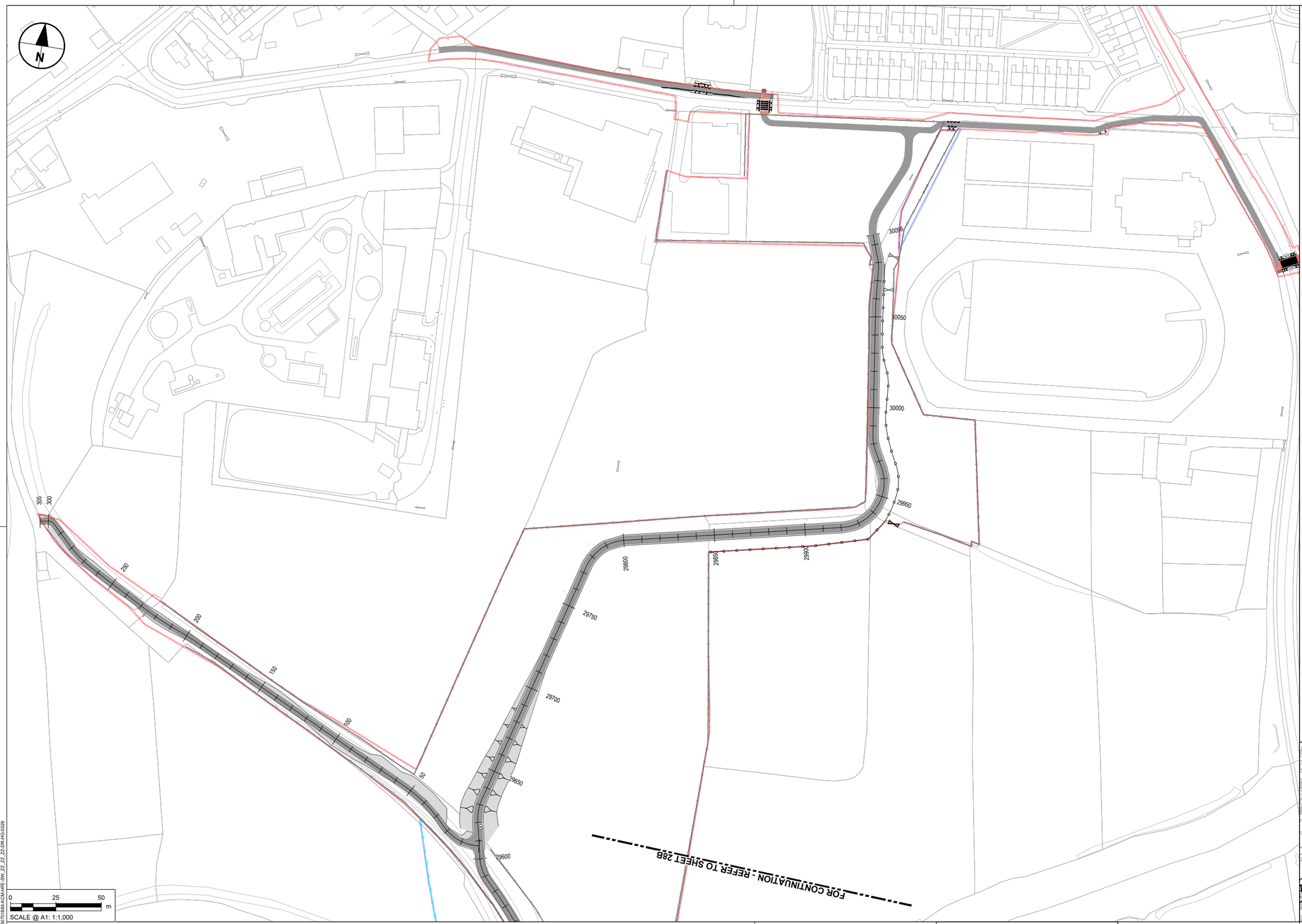

NOTES

1. DO NOT SCALE FROM THIS DRAWING. USE FIGURED DIMENSIONS ONLY. ALL DIMENSIONS ARE IN METRES UNLESS OTHERWISE STATED.
2. ITEMS IN GREY REPRESENT THE EXISTING LAYOUT AND INFRASTRUCTURE UNLESS OTHERWISE STATED.
3. DRAWING IS BASED ON OS MAPPING.
4. EXISTING SURFACE DATA BASED ON MULTIPLE SOURCES;
   - 4.1. LIDAR SURVEY DATA PROVIDED BY TII ON 06/06/2024.
   - 4.2. UAV SURVEY DATA PROVIDED BY IO GEOMATICS ON 21/10/2024.
   - 4.3. TOPO SURVEY DATA PROVIDED BY IO GEOMATICS ON 02/09/2025.
5. COLOURS SHOWN IN THESE DRAWINGS ARE INDICATIVE AND SHOULD NOT BE CONFUSED WITH THOSE OF FINISHED SURFACES.
6. THIS DRAWING IS TO BE READ IN CONJUNCTION WITH ALL OTHER DOCUMENTATION.

KEY

- EXISTING BOUNDARY TO BE RETAINED
- PROPOSED STOCKPROOF FENCE AS PER TII-CC-SCD-304
- PROPOSED PRIVACY FENCE AS PER TII-CC-SCD-307
- PROPOSED TEMPORARY FENCE AS PER TII-CC-SCD-304
- PROPOSED PALADIN FENCE
- PROPOSED TIMBER POST AND RAIL FENCE AS PER TII CC-SCD-301
- PROPOSED FIELD GATE AS PER TII CC-SCD-309
- PROPOSED PEDESTRIAN GATE AS PER TII CC-SCD-312
- EXISTING GATE
- PERMANENT LAND TAKE BOUNDARY
- TEMPORARY LAND TAKE BOUNDARY

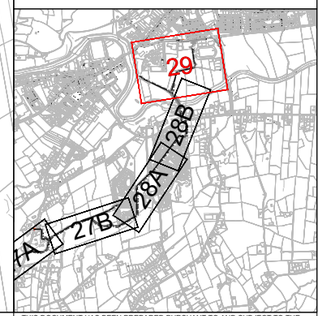

Tionscadal Éireann Project Ireland 2040

Bonneagar Iompair Éireann Transport Infrastructure Ireland

Comhairle Contae Dhún na nGall Donegal County Council

Donegal NRO Oifig Boichne Naisiunta Dhun na nGall

Greenway

© Copyright Acknowledgements Includes Ordnance Survey Ireland data reproduced under OSi Licence Number 2023/OSi NMA 053. Reproduction infringes Ordnance Survey Ireland and Government of Ireland Copyright.

Purpose of issue

FOR INFORMATION

	By / Check	Date	Suffix
For Issue	IL / DK	03/02/26	P01
	IL / DK	15/06/26	P02
REVISION DETAILS	By / Check	Date	Suffix

SAFETY, HEALTH AND ENVIRONMENTAL INFORMATION BOX

IT IS ASSUMED THAT ALL WORKS ON THIS DRAWING WILL BE CARRIED OUT BY A COMPETENT CONTRACTOR WORKING, WHERE APPROPRIATE, TO AN APPROPRIATE METHOD STATEMENT.

THIS DRAWING IS TO BE USED ONLY FOR THE PURPOSE OF ISSUE THAT IT WAS ISSUED FOR AND IS SUBJECT TO AMENDMENT.

Roughan & O'Donovan-AECOM Alliance

ROD ROUGHAN & O'DONOVAN

AECOM

AECOM
Adelphi Plaza
Georges Street Upper
Dun Laoghaire
Co. Dublin
Ireland
T +353 (0)1 238 3100
www.aecom.com

Roughan & O'Donovan
Arena House
Arena Road
Sandyford
Dublin 18
Ireland
T +353 (0)1 294 0800
www.rod.ie

Project Title

Barnesmore Gap Greenway

Drawing Title

SERIES 0300
FENCING & BARRIERS
SHEET 29 OF 31

THIS DOCUMENT HAS BEEN PREPARED PURSUANT TO AND SUBJECT TO THE TERMS OF ROD-AECOM'S APPOINTMENT BY ITS CLIENT. ROD-AECOM ACCEPTS NO LIABILITY FOR ANY USE OF THIS DOCUMENT OTHER THAN BY ITS ORIGINAL CLIENT OR FOLLOWING ROD-AECOM'S EXPRESS AGREEMENT TO SUCH USE, AND ONLY FOR THE PURPOSES FOR WHICH IT WAS PREPARED AND PROVIDED.

Designed	Drawn	Checked	Approved	Date
---	IL	AM	DK	15/06/26

Internal Project No.	Suitability
60701883	S2

Scale @ A1	Volume
1:1000	Fencing

Drawing Number (Aecom Project ID – Originator – Volume – Location – Type – Role – Number)	Rev
60701883 -ACM -HFE - SW_ZZ_ZZ_ZZ -DR -HG-0029	P02

Plot Date: 16 June 2026 14:06:47
File Name: C:\Drawings\60701883-AECOM_D506_EU\0017\2908\60701883-ACM-HFE-SW_ZZ_ZZ_ZZ-DR-HG-0029

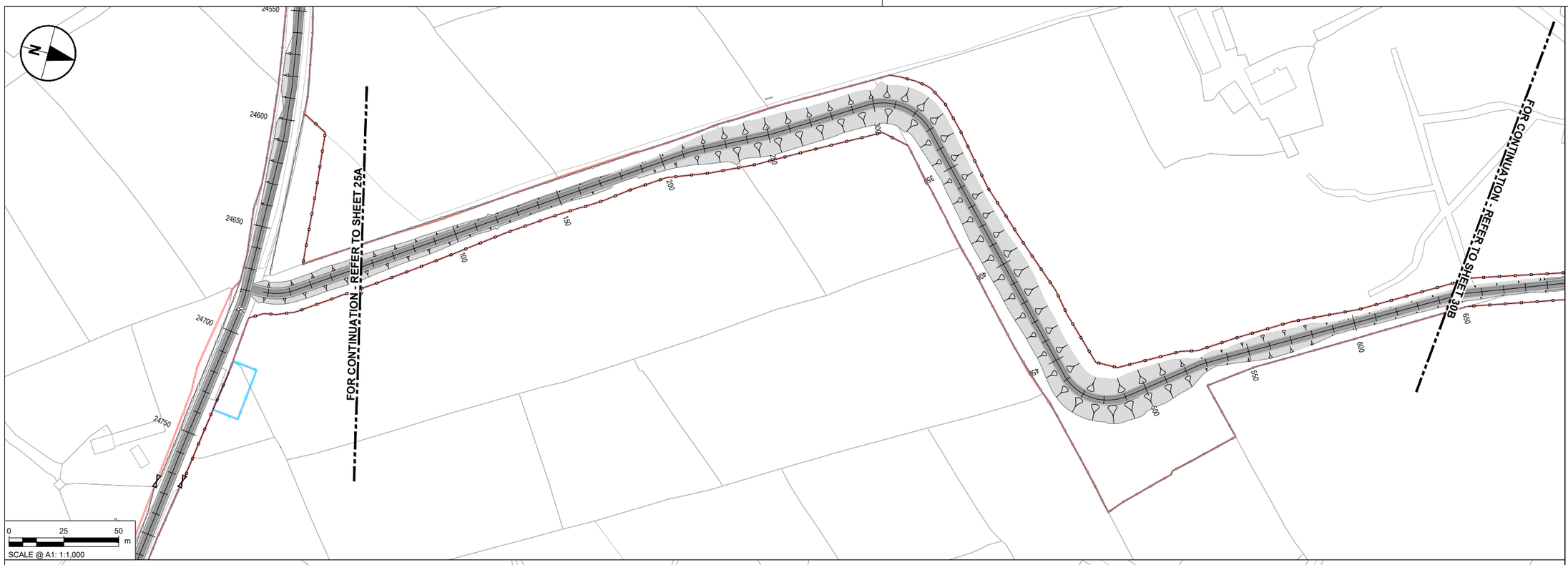

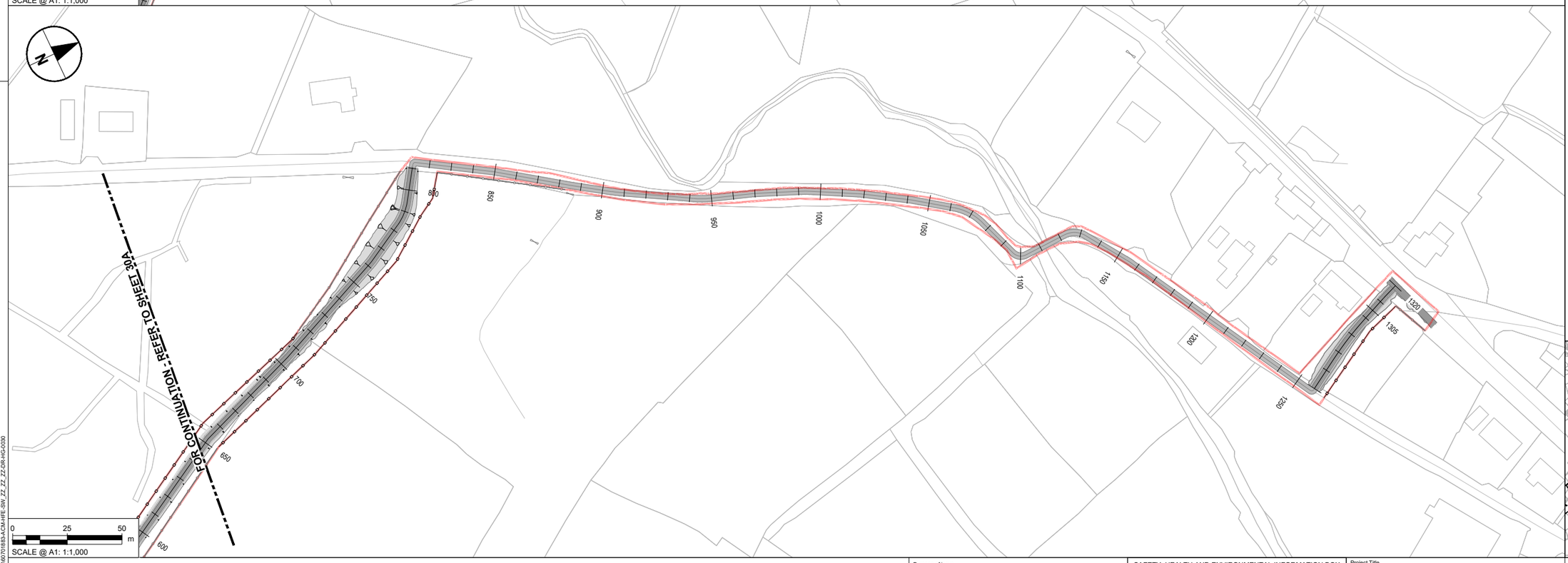

NOTES

1. DO NOT SCALE FROM THIS DRAWING. USE FIGURED DIMENSIONS ONLY. ALL DIMENSIONS ARE IN METRES UNLESS OTHERWISE STATED.
2. ITEMS IN GREY REPRESENT THE EXISTING LAYOUT AND INFRASTRUCTURE UNLESS OTHERWISE STATED.
3. DRAWING IS BASED ON OS MAPPING.
4. EXISTING SURFACE DATA BASED ON MULTIPLE SOURCES;
   - 4.1. LIDAR SURVEY DATA PROVIDED BY TII ON 06/06/2024.
   - 4.2. UAV SURVEY DATA PROVIDED BY IO GEOMATICS ON 21/10/2024.
   - 4.3. TOPO SURVEY DATA PROVIDED BY IO GEOMATICS ON 02/09/2025.
5. COLOURS SHOWN IN THESE DRAWINGS ARE INDICATIVE AND SHOULD NOT BE CONFUSED WITH THOSE OF FINISHED SURFACES.
6. THIS DRAWING IS TO BE READ IN CONJUNCTION WITH ALL OTHER DOCUMENTATION.

KEY

- EXISTING BOUNDARY TO BE RETAINED
- PROPOSED STOCKPROOF FENCE AS PER TII-CC-SCD-304
- PROPOSED PRIVACY FENCE AS PER TII-CC-SCD-307
- PROPOSED TEMPORARY FENCE AS PER TII-CC-SCD-304
- PROPOSED PALADIN FENCE
- PROPOSED TIMBER POST AND RAIL FENCE AS PER TII CC-SCD-301
- PROPOSED FIELD GATE AS PER TII CC-SCD-309
- PROPOSED PEDESTRIAN GATE AS PER TII CC-SCD-312
- EXISTING GATE
- PERMANENT LAND TAKE BOUNDARY
- TEMPORARY LAND TAKE BOUNDARY

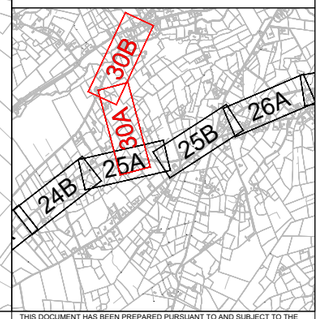

Tionscadal Éireann Project Ireland 2040

Bonneagar Iompair Éireann Transport Infrastructure Ireland

Comhairle Contae Dhún na nGall Donegal County Council

Donegal NRO Oifig Boithne Náisiúnta Dhún na nGall

Greenway

© Copyright Acknowledgements Includes Ordnance Survey Ireland data reproduced under OSi Licence Number 2023/OSi NMA 053. Reproduction infringes Ordnance Survey Ireland and Government of Ireland Copyright.

Plot Date : 13 June 2026 14:09:30
File Name :D:\PROJECTS\AECOM_DB06_EU\60172908\60701883-ACM-HFE-SW_ZZ_ZZ_ZZ-DR-HG-0030

Purpose of issue

FOR INFORMATION

	By	Date	Suffix
For Issue	IL / DK	03/02/26	P01
	IL / DK	15/06/26	P02

REVISION DETAILS

SAFETY, HEALTH AND ENVIRONMENTAL INFORMATION BOX

IT IS ASSUMED THAT ALL WORKS ON THIS DRAWING WILL BE CARRIED OUT BY A COMPETENT CONTRACTOR WORKING, WHERE APPROPRIATE, TO AN APPROPRIATE METHOD STATEMENT.

THIS DRAWING IS TO BE USED ONLY FOR THE PURPOSE OF ISSUE THAT IT WAS ISSUED FOR AND IS SUBJECT TO AMENDMENT.

Roughan & O'Donovan-AECOM Alliance

ROD ROUGHAN & O'DONOVAN
AECOM

AECOM
Adelphi Plaza
Georges Street Upper
Dun Laoghaire
Co. Dublin
Ireland
T +353 (0)1 238 3100
www.aecom.com

Roughan & O'Donovan
Arena House
Arena Road
Sandyford
Dublin 18
Ireland
T +353 (0)1 294 0800
www.rod.ie

Project Title

Barnesmore Gap Greenway

Drawing Title

SERIES 0300
FENCING & BARRIERS
SHEET 30 OF 31

THIS DOCUMENT HAS BEEN PREPARED PURSUANT TO AND SUBJECT TO THE TERMS OF ROD-AECOM'S APPOINTMENT BY ITS CLIENT. ROD-AECOM ACCEPTS NO LIABILITY FOR ANY USE OF THIS DOCUMENT OTHER THAN BY ITS ORIGINAL CLIENT OR FOLLOWING ROD-AECOM'S EXPRESS AGREEMENT TO SUCH USE, AND ONLY FOR THE PURPOSES FOR WHICH IT WAS PREPARED AND PROVIDED.

Designed	Drawn	Checked	Approved	Date
---	IL	AM	DK	15/06/26

Internal Project No. 60701883

Suitability S2

Scale @ A1 1:1000

Volume Fencing

Drawing Number
Aecom Project ID 60701883 | Originator -ACM | Volume -HFE - | Location SW_ZZ_ZZ_ZZ | Type -DR | Role -HG | Number -0030

Rev P02

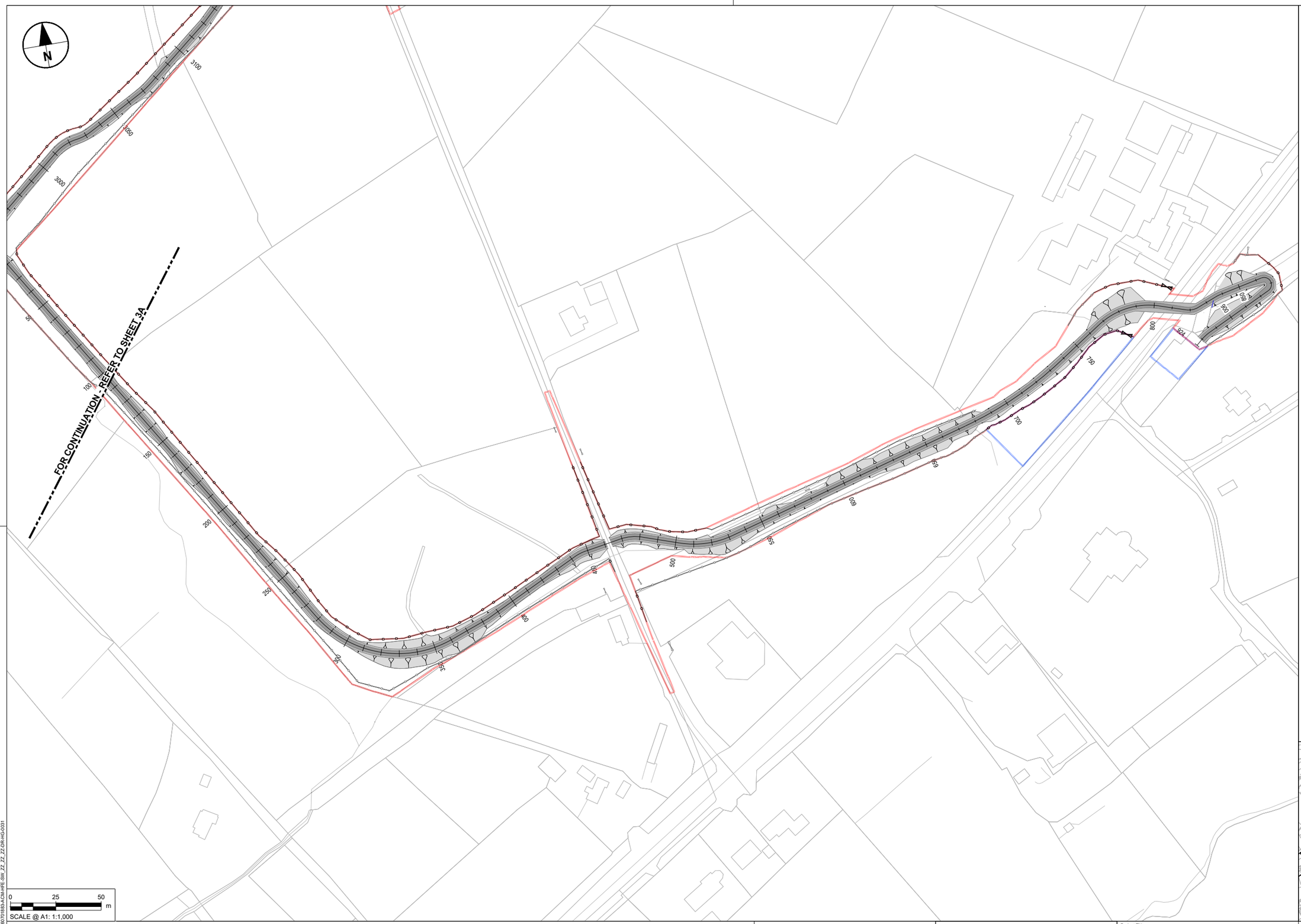

NOTES

1. DO NOT SCALE FROM THIS DRAWING. USE FIGURED DIMENSIONS ONLY. ALL DIMENSIONS ARE IN METRES UNLESS OTHERWISE STATED.
2. ITEMS IN GREY REPRESENT THE EXISTING LAYOUT AND INFRASTRUCTURE UNLESS OTHERWISE STATED.
3. DRAWING IS BASED ON OS MAPPING.
4. EXISTING SURFACE DATA BASED ON MULTIPLE SOURCES;
   - 4.1. LIDAR SURVEY DATA PROVIDED BY TII ON 06/06/2024.
   - 4.2. UAV SURVEY DATA PROVIDED BY IO GEOMATICS ON 21/10/2024.
   - 4.3. TOPO SURVEY DATA PROVIDED BY IO GEOMATICS ON 02/09/2025.
5. COLOURS SHOWN IN THESE DRAWINGS ARE INDICATIVE AND SHOULD NOT BE CONFUSED WITH THOSE OF FINISHED SURFACES.
6. THIS DRAWING IS TO BE READ IN CONJUNCTION WITH ALL OTHER DOCUMENTATION.

KEY

- EXISTING BOUNDARY TO BE RETAINED
- PROPOSED STOCKPROOF FENCE AS PER TII-CC-SCD-304
- PROPOSED PRIVACY FENCE AS PER TII-CC-SCD-307
- PROPOSED TEMPORARY FENCE AS PER TII-CC-SCD-304
- PROPOSED PALADIN FENCE
- PROPOSED TIMBER POST AND RAIL FENCE AS PER TII CC-SCD-301
- PROPOSED FIELD GATE AS PER TII CC-SCD-309
- PROPOSED PEDESTRIAN GATE AS PER TII CC-SCD-312
- EXISTING GATE
- PERMANENT LAND TAKE BOUNDARY
- TEMPORARY LAND TAKE BOUNDARY

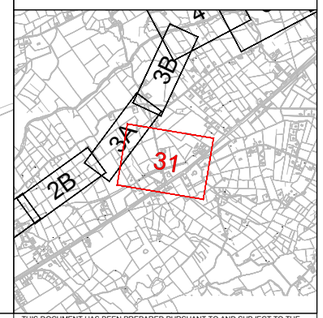

Tionscadal Éireann Project Ireland 2040

Bonneagar Iompair Éireann Transport Infrastructure Ireland

Comhairle Contae Dhún na nGall Donegal County Council

Donegal NRO Oifig Boithne Náisiúnta Dhún na nGall

Greenway

© Copyright Acknowledgements Includes Ordnance Survey Ireland data reproduced under OSi Licence Number 2023/OSi NMA 053. Reproduction infringes Ordnance Survey Ireland and Government of Ireland Copyright.

Purpose of issue: FOR INFORMATION

	By / Check	Date	Suffix
	IL / DK	03/02/26	P01
For Issue	IL / DK	15/06/26	P02
REVISION DETAILS			

SAFETY, HEALTH AND ENVIRONMENTAL INFORMATION BOX

IT IS ASSUMED THAT ALL WORKS ON THIS DRAWING WILL BE CARRIED OUT BY A COMPETENT CONTRACTOR WORKING, WHERE APPROPRIATE, TO AN APPROPRIATE METHOD STATEMENT.

THIS DRAWING IS TO BE USED ONLY FOR THE PURPOSE OF ISSUE THAT IT WAS ISSUED FOR AND IS SUBJECT TO AMENDMENT.

Roughan & O'Donovan-AECOM Alliance

ROD ROUGHAN & O'DONOVAN
AECOM

AECOM
Adelphi Plaza
Georges Street Upper
Dun Laoghaire
Co. Dublin
Ireland
T +353 (0)1 238 3100
www.aecom.com

Roughan & O'Donovan
Arena House
Arena Road
Sandyford
Dublin 18
Ireland
T +353 (0)1 294 0800
www.rod.ie

Project Title: Barnesmore Gap Greenway

Drawing Title: SERIES 0300 FENCING & BARRIERS SHEET 31 OF 31

THIS DOCUMENT HAS BEEN PREPARED PURSUANT TO AND SUBJECT TO THE TERMS OF ROD-AECOM'S APPOINTMENT BY ITS CLIENT. ROD-AECOM ACCEPTS NO LIABILITY FOR ANY USE OF THIS DOCUMENT OTHER THAN BY ITS ORIGINAL CLIENT OR FOLLOWING ROD-AECOM'S EXPRESS AGREEMENT TO SUCH USE, AND ONLY FOR THE PURPOSES FOR WHICH IT WAS PREPARED AND PROVIDED.

Designed	Drawn	Checked	Approved	Date
---	IL	AM	DK	15/06/26

Internal Project No.	Suitability
60701883	S2

Scale @ A1	Volume
1:1000	Fencing

Drawing Number: 60701883 -ACM -HFE - SW_ZZ_ZZ_ZZ -DR -HG-0031
(Aecom Project ID | Originator | Volume | Location | Type | Role | Number)

Rev: P02

Plot Date: 15 June 2026 14:00:11
File Name: C:\ROD\ROD\NG\AECOM_D806_EU\00172908\60701883-ACM-HFE-SW_ZZ_ZZ_ZZ-DR-HG-0031